

Town of Simsbury, Connecticut Sidewalk and Curb Ramp Assessment

FINAL DRAFT



Prepared For:
Town of Simsbury
Department of Public Works
66 Town Forest Road
West Simsbury, CT 06092



Prepared By:
BETA Group, Inc.
1010 Wethersfield Avenue
Suite 305
Hartford, CT 06114

September 2019

Table of Contents

1.	Section 1 - Introduction.....	1
1.1	Background.....	1
1.2	Mission	1
2.	Section 2 - Accessibility Requirements and Regulations.....	2
2.1	Americans with Disabilities Act (ADA) of 1990	2
2.2	Rehabilitation Act of 1973	2
2.3	General Statutes of Connecticut	2
2.4	Connecticut Department of Transportation (CTDOT).....	2
2.5	Adoption of Proposed Regulations/Guidelines	2
3.	Section 3 - Proactive Measures	3
3.1	Town Policies for Work Conducted Within the Public Rights-of-Way	3
3.2	Complete Streets Resolution	3
3.3	Scope of Projects.....	3
4.	Section 4 – Assessment Approach	4
4.1	Overview.....	4
4.2	Priority Areas	4
4.3	Pedestrian Network.....	5
5.	Section 5 - Data Collection and Inventory	6
5.1	GIS Base Mapping	6
5.2	Inventory Standards.....	6
5.3	Sidewalks	7
5.4	Curb Ramps.....	9
6.	Section 6 - Summary of Findings	11
6.1	Initial Sidewalk Findings	11
6.2	Initial Curb Ramp Findings.....	12
6.3	Curb Ramp Compliance	12
7.	Section 7 - Schedule of Improvements.....	13
7.1	Proposed Plan of Improvements.....	13
7.2	Conclusion.....	14

List of Tables

Table 5.2.1 – Sidewalk – Attribute Data Collected
Table 5.2.2 – Curb Ramp – Attribute Data Collected
Table 5.3.1 – Sidewalk – Condition Criteria
Table 5.3.2 – Sidewalk – Distress Criteria
Table 5.4.1 – Curb Ramp – Condition Criteria
Chart 6.1.1 – Sidewalk Condition
Chart 6.1.2 – Sidewalk Material
Chart 6.1.3 – Sidewalk Distress Points
Chart 6.2.1 – Curb Ramp Condition
Chart 6.2.2 – Curb Ramp Material
Table 7.1.1 – Annual Schedule of Improvements Summary
Table 7.1.2 – Annual Selected Repair Areas
Table 7.1.3 – Estimated Total Costs

List of Figures

Figure 4.1.a – Priority Areas (Map)
Figure 5.1.a – Location and Condition Assessment (Map)
Figures 7.1.a thru 7.1.k – Fiscal Year Areas (11 Maps)

Appendices

Appendix A – Sidewalk Inventory Reports
Appendix B – Curb Ramp Inventory Reports

Section 1 - Introduction

1.1 Background

The Town of Simsbury retained BETA Group, Inc. (BETA) to provide engineering, planning and GIS services to develop an inventory and assessment of sidewalks and curb ramps along Town and State roadways in Simsbury. This study was undertaken to establish a database of sidewalks and curb ramps to produce a prioritized list of improvements pertaining to the American Disabilities Act (ADA) standards and to preserve infrastructure to enhance the walk-ability in our community. This study is a planning tool intended to provide the foundation to manage the Town's asset resources by combining professional engineering metrics with local institutional knowledge. These efforts create a Prioritization Plan for the Town's overall pedestrian network (Sidewalks & Curb Ramps).

BETA and Town Staff worked together to identify goals regarding existing conditions and the Town is committed to maintaining and improving its ADA compliance status. However, this can only be achieved by preserving existing infrastructure to the greatest extent and constructing new compliant sidewalks and curb ramps.

This report is designed to act as a planning level tool and to provide the foundation for managing the Town's resources by combining local knowledge with engineering judgment. It should be noted that Town Buildings, Parks, Cemeteries, and School Properties were not included as part of the study's scope of work.

1.2 Mission

The Department of Public Works (DPW) aspires to create and conserve a comprehensive transportation network in Simsbury. This in turn provides safe and accessible options for all modes of travel and for people of all ages and abilities. The Town is committed to accessible principles in policy and practice and has partnered with BETA Group, Inc. to develop this evaluation and Prioritization Plan. The Town of Simsbury has taken multiple steps to create workflows, shape internal policies and allocate funding to transform its transportation infrastructure into an accessible compliant network.

Section 2 - Accessibility Requirements and Regulations

The Town of Simsbury is bound by the following Federal and State Governing Acts and Regulations:

2.1 Americans with Disabilities Act (ADA) of 1990

The Americans with Disabilities Act (ADA) ensures that qualified disabled individuals shall not be excluded from participation in, or denied benefit of, or be subject to discrimination under any public program or activity. The Titles of the ADA that affect the operations of the Department of Public Works include:

Title II: Public Services

Title III: Public Accommodations

Title V: Miscellaneous Provisions (i.e. Construction Standards and Practices)

2.2 Rehabilitation Act of 1973

Section 504

Section 504 of the Rehabilitation Act of 1973 ensures that no otherwise qualified individuals with a disability in the United States shall, solely by reason of his or her disability, be excluded from the participation in, be denied the benefits of, or be subjected to discrimination under any program or activity receiving Federal financial assistance.

The Town of Simsbury may receive funding directly from Federal sources or via third party transactions through State agencies with the purpose of meeting ADA compliance.

2.3 General Statutes of Connecticut

The General Statutes of Connecticut, revised January 1, 2019, reinforces standards set to accommodate persons with physical disabilities. The standards incorporate construction, design, and arrangement of all buildings and building elements to be in substantial compliance with the provisions of the ADA.

2.4 Connecticut Department of Transportation (CTDOT)

The Connecticut Department of Transportation (CTDOT) maintains its own Construction Standards and Policies that must be adhered to, especially if such a project will be funded by the Department in full or in part.

2.5 Adoption of Proposed Regulations/Guidelines

The United States Access Board (USAB) has developed guidelines for ADA and the Architectural Barrier Act (ABA) that focus mainly on facilities and sites. While these Acts address certain features common to public sidewalks, further guidance is necessary to address conditions and constraints unique to public rights-of-way. Although not yet approved, The Architectural and Transportation Barriers Compliance Board is proposing accessibility guidelines for the design, construction and alteration of pedestrian facilities in the public right-of-way, known as the Draft Proposed Rights-of-Way Accessibility Guidelines (PROWAG) that can be used by organizations to ensure compliance with other accessible standards.

Section 3 - Proactive Measures

3.1 Town Policies for Work Conducted Within the Public Right-of-Way

The Town of Simsbury has employed a workflow to tackle barriers to accessibility as outlined through this Prioritization Plan. The Department of Public Works (DPW) has also developed internal policies relating to construction within the rights-of-way, such that all projects constructed by the Town shall be designed and constructed to meet federal regulations associated with pedestrian access. There are conditions which will be encountered where full compliance is structurally unfeasible and the cost of compliance is excessive without substantial benefit to persons with disabilities, or prohibitive in some other manner. In these cases, variances from the rules and regulations are required.

3.2 Complete Streets Resolution

The Town of Simsbury passed a resolution on June 13, 2016 in support of Complete Streets. Complete Streets is defined as the routine accommodation of all users in the planning, design and maintenance of new and improved roadway facilities to create an integrated transportation network that promotes safe, equitable, and convenient travel for all.

3.3 Scope of Projects

The development of this Plan is intended to assist the Town and its DPW to be able to understand its assets and to systematically improve its transportation network. Improvements targeted through this plan focus what will benefit and improve access for all users.

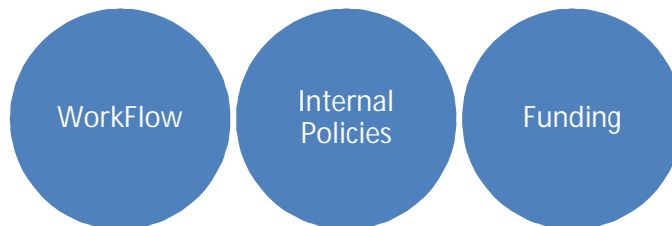
Although improvements are named specifically in this document, actions to implement such work will be at the sole discretion of the Town and will be achieved based on available and allocated funding, feasibility of construction and other attributes. It is the responsibility of the designers, engineers and contractors that the end results meet all applicable accessible statutes and standards.

Section 4 – Assessment Approach

4.1 Overview

Through the initial planning stages, meetings were held with the Town of Simsbury's Director of Public Works to align goals and set strategic milestones for the project. The overall outline for the development of the Assessment follows these five key actions:

1. Identify and Classify Priority Locations (Area 1 to 4)
2. Conduct Inventory Assessment
3. Analyze Data and Generate Summary Reports for Planning Purposes
4. Produce Deliverables from Existing Conditions and Discussion of Findings
5. Provide Recommendations and Establish Schedule of Improvements



4.2 Priority Areas

Creating a system that prioritizes key areas is vital for both planning and transitioning areas from non-compliance to compliance regarding ADA standards. Therefore, a tiered approach was utilized to classify priority locations that are prone to several variables. These variables include high pedestrian volumes, deterioration from weather such as flooding, snow and ice, or simply an aging infrastructure. Each priority area differs based on its respective variables and must adapt accordingly in order to meet compliance. The Town is then provided a set of priority areas directly related to the given variables observed in each area. Pertaining to the Town of Simsbury, the four priority areas are explained below:

Priority Area 1: Business Districts with High Pedestrian Traffic

Priority Area 2: Public Schools

Priority Area 3: Private Schools

Priority Area 4: Housing Complexes

Figure 4.1.a on the next page displays the 4 Priority Areas that were considered to help with creating the overall Prioritization Plan.








Town of Simsbury, Connecticut

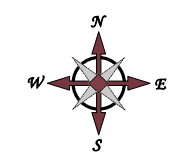


Sidewalk & Curb Ramp Assessment

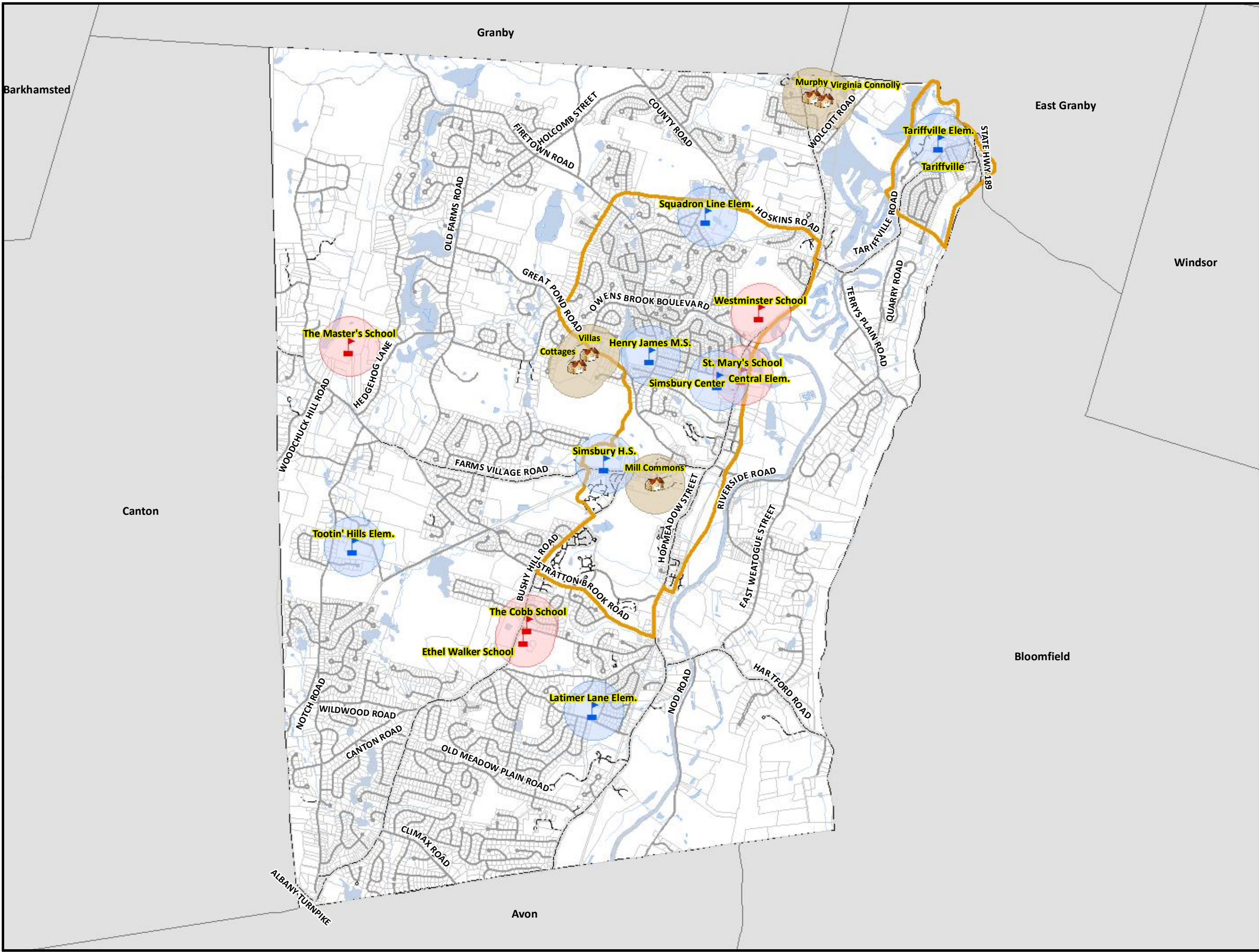
Figure 4.1.a

Priority Areas

- Zone 1**
 Business Districts
- Zone 2**
 Public Schools
 1/4 Mile Buffer
- Zone 3**
 Private Schools
 1/4 Mile Buffer
- Zone 4**
 Housing Complex
 1/4 Mile Buffer



Date: September 10, 2019
 Status: Draft, For review and comment



4.3 *Pedestrian Network*

Multiple factors can contribute to create gaps or barriers in the pedestrian network. In creating a comprehensive walking network, it is important to identify and eliminate these obstacles. Some of these obstacles can include:

- § Lack of sidewalks on one or both sides of the street
- § Lack of available marked crosswalk locations
- § Missing sidewalk panels
- § Poor condition of sidewalks such as; broken, uplifted, depressed panels, etc.
- § Crosswalk locations that lack compliant accessible curb ramps on one or both sides
- § Intersection corners where sidewalks lack curb ramps
- § Some obstructions restrict the clear access to ramp or landing width such as: catch basins, curbing, fire hydrants, utility/light posts, signs and signal posts

Section 5 - Field Data Collection Program

5.1 GIS Base Mapping

Following industry standards and goals established during planning stages, a sidewalk and curb ramp inventory program was developed that includes a condition assessment of each existing asset. The database is structured to facilitate the development of a Prioritization Plan to enhance the pedestrian network in the Town.

GIS base mapping used for this Project includes the following data layers for reference:

- Existing Road Centerline
- Buildings
- Parcels
- Aerial Imagery

The availability of this base mapping allows the field inspection team to use a GIS-based data collection approach to optimally provide record keeping and tracking for current and future maintenance.

5.2 Inventory Standards

To develop an inventory, sidewalks and curb ramps located along the accepted street rights-of-way were inspected. These assets were then compiled to provide the Town with areas that may have accessibility problems due to the assets condition or compliance standards. This allows Town personnel to perform timely maintenance to improve condition, eliminate hazards and increase overall accessibility. Understanding this concept allows pertinent decisions that yield the most cost-effective results, while factoring prioritization of non-compliant assets.

The attribute data collected by asset is shown in tables on the following page.

Table 5.2.1 Sidewalk – Attribute Data Collected

Data Category	Description
Geographic Location	Street Name, Street Segment
Location	Odd/Even
Material Type	Concrete, Asphalt, Brick, Other
Overall Condition	New, Good, Fair, Poor
Width	Back of curb to back of sidewalk width in feet
Length	Segment length in feet
Curb Type	Concrete, Granite, Asphalt, Mix
Observation Points	Maintenance, Obstructions, Structural

Table 5.2.2 Curb Ramp – Attribute Data Collected

Data Category	Description
Geographic Location	Street Name, Street Segment, Intersecting Street
Material Type	Concrete, Asphalt, Brick, Other
General Condition	Excellent, Good, Fair, Poor
Detectable Panel	Presence of detectable warning panel, Yes/No
Panel Damage	Is the panel damaged
Slope Reading	Smart Level reading in %
Crosswalk Present	Presence of crosswalk
Ramp Opening	Width of ramp opening in inches
Ramp Landing	Presence of a landing, Yes/No
Landing Opening	Width of landing opening in inches
Landing Depth	Length of landing in inches
Obstruction	Presence of obstruction, Yes/No
Obstruction Type	Utility Pole, Signpost, Curb, Tree, Tree Root, Mailbox, Other
Photograph	Taken at each point

5.3 Sidewalks

This portion of the Field Data Collection Program was completed in the Summer of 2018. The field crew inspected sidewalks along accepted street rights-of-way, which totaled approximately 16 miles. A line feature was created and spatially located utilizing the GIS base mapping as each sidewalk was evaluated. During inspections, distresses were recorded as point features and attributed accordingly.

Sample criteria and pictures are illustrated in the table on the following page.

Table 5.3.1 Sidewalk – Condition Criteria







Condition Detail	Photographic Example
<p>Good: No distresses identified, only minor surface blemishes and deterioration observed on sidewalk. <i>Less than 10% of segment requires repairs.</i></p>	
<p>Fair: Distresses start to develop, but provide minimal to no impedance (cracks, grass, depressions, bumps, patches, tree roots). <i>10%-25% of segment requires repairs.</i></p>	
<p>Poor: Distresses and obstructions are actively found, proving the sidewalk to be hazardous. <i>More than 25% of segment requires repair/replace.</i></p>	

Table 5.3.2 Sidewalk – Distress Criteria




Observation Type	Photographic Example
<p>Maintenance: Locations that only require minor attention</p> <ul style="list-style-type: none"> • Bushes • Overgrown Grass • Overhanging Trees 	
<p>Obstruction: Locations where minimal width (48") is not met due to an object</p> <ul style="list-style-type: none"> • Hydrants • Mailboxes • Signposts • Utility poles 	
<p>Structural: Locations where spot repairs can be performed</p> <ul style="list-style-type: none"> • Cracking • Lifted panel • Poor patch • Spalling • Tree Roots 	

5.4 Curb Ramps

This portion of the Field Data Collection Program was completed in the Fall of 2018. The field crew inspected intersections along accepted street rights-of-way to inventory all existing curb ramps, which totaled 308 curb ramps. A point feature was created and spatially located utilizing the GIS base mapping as each curb ramp was evaluated. The physical inspection allowed for the condition and dimensions for each curb ramp to be measured. The slope of each curb ramp was collected using a smart level while all curb ramp dimensions were recorded using a tape measure. Date stamped pictures were also compiled and linked to the database, allowing each curb ramp to be viewed digitally.

Sample criteria and pictures are illustrated in the table on the following page.

Table 5.4.1 Curb Ramp – Condition Criteria

Condition Detail	Photographic Example
<p>Good: No distresses identified, only minor surface blemishes and deterioration observed on ramp. <i>Ramp does not require repairs.</i></p>	
<p>Fair: Distresses start to develop, but provide minimal to no impediment (cracks, grass, depressions, bumps & patches). <i>Minor attention needed for ramp.</i></p>	
<p>Poor: Distresses and obstructions are actively found, proving the ramp to be hazardous. <i>Ramp requires replacement</i> <i>*Only Ramps rated as "Poor" will need to be replaced or considered Non-Compliant*</i></p>	

See Figure 5.1.a on the next page to gain a sense of how sidewalks and curb ramps were located and assessed for conditions. A zoomed to area is provided in Figure 5.1.a, but an overall location and condition map can be provided in a GIS platform.

Town of Simsbury, Connecticut



Sidewalk & Curb Ramp Assessment

Figure 5.1.a
Location & Condition Assessment

Existing Conditions

Sidewalks

- New
- Good
- Fair
- Poor

Existing Conditions

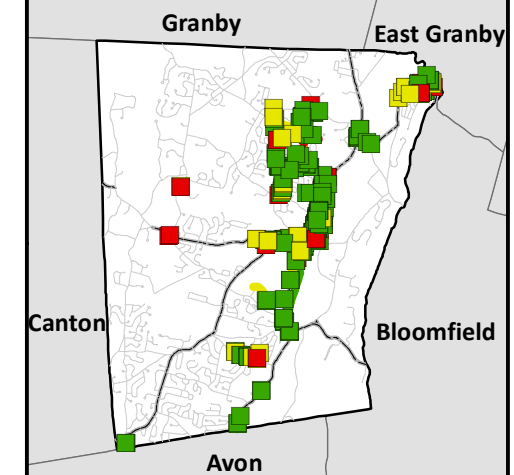
Ramps

- Good
- Fair
- Poor

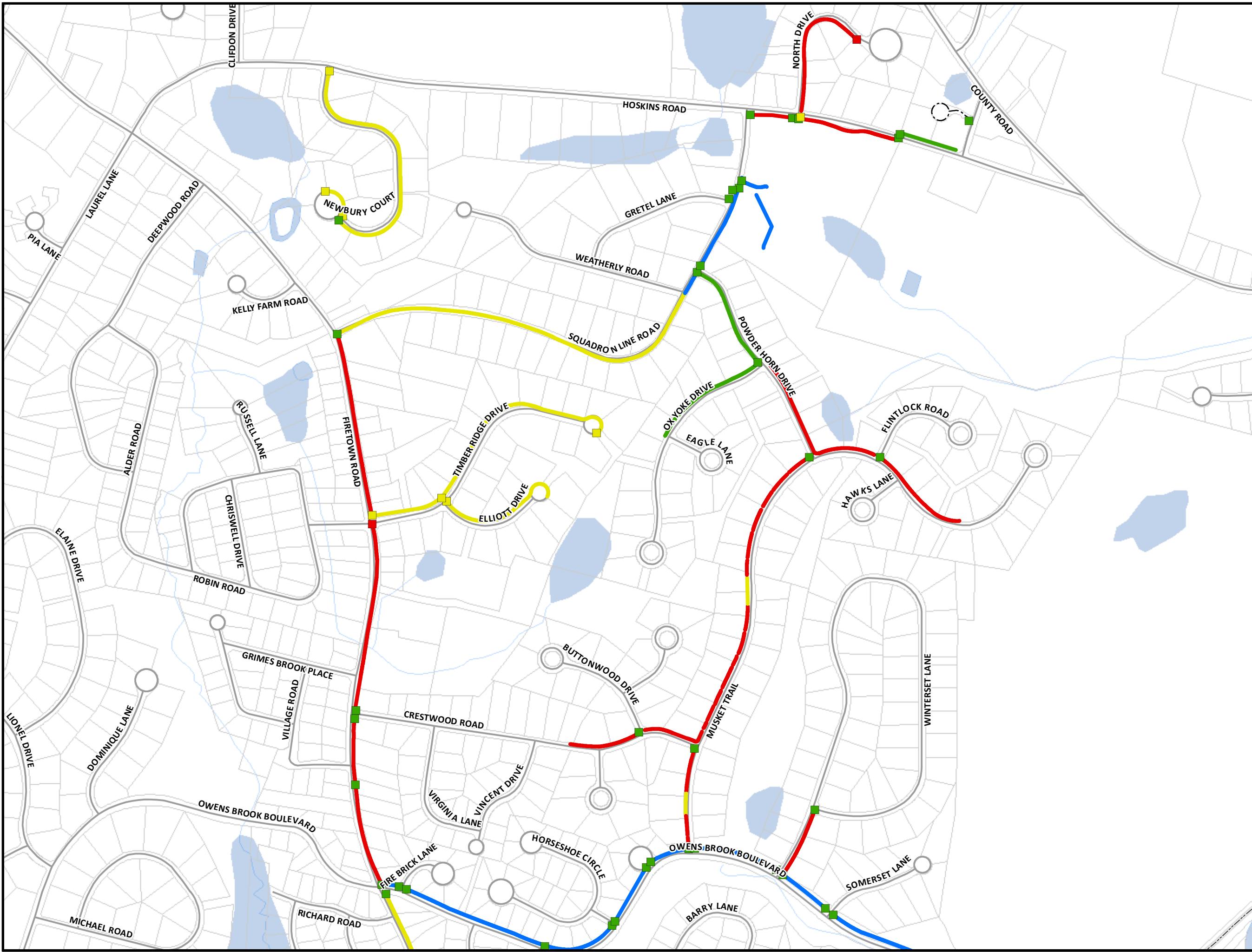
****Existing Condition Does Not Consider ADA Compliance****



Area of Detail:



Date: September 10, 2019
Status: Draft, For review and comment



Section 6 - Summary of Findings

6.1 Initial Sidewalk Findings

Overall, 16.23 miles of sidewalk line features were created for the Town. A total of 2,397 observations points were identified, and classified as follows; Structural: 2,188, Maintenance: 162, Obstruction: 47.

Approximately, 5 miles (29%) of sidewalks were rated in good condition, while roughly 4 miles (24%) of sidewalks were rated fair, and almost 4 miles (22%) were rated poor. New sidewalks totaled 3.98 miles (25%). Sidewalks considered in new or good condition displayed no physical distresses, while sidewalks considered to be in fair condition displayed some physical distresses. Sidewalks that were classified as poor, displayed significant distresses that conflict with accessibility and require repair or replacement.

Chart 6.1.1 Sidewalk Condition by miles

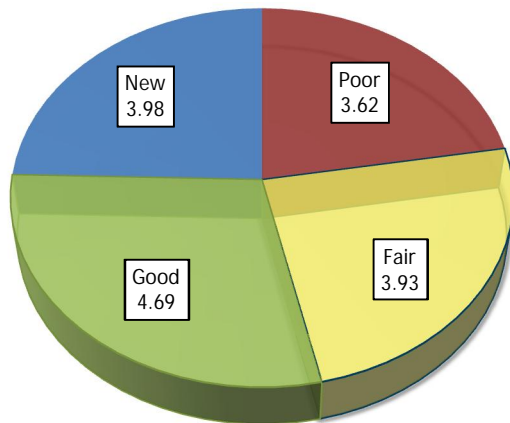


Chart 6.1.2 Sidewalk Material by miles

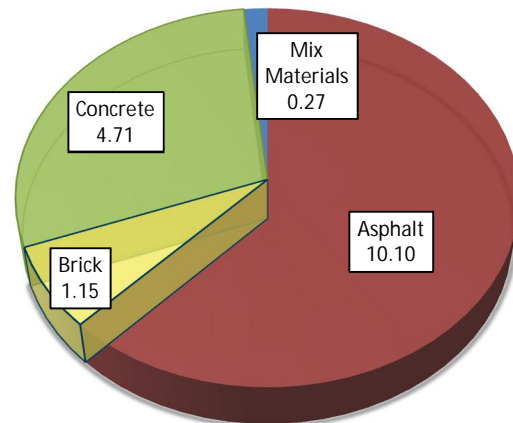


Table 6.1.3 Sidewalk Points Breakdown

Structural Point Types	Total Points
Cracking with Grass	855
Spalling	130
Major/Minor Cracking	658
Depression	207
Missing Section/Panel	15
Cracking	17
Defective Panel	2
Replace Sidewalk	4
Tree Roots	83
Patch	40
Jointing with Grass	143
Cross Slope	2
Lifting	15
Major/Minor Lifting	17
Total	2188

Obstruction Point Types	Total Points
Utility Gate	27
Manhole	9
Light Post	1
Tree	2
Utility Vault	2
Catch Basin	1
Utility Pole	5
Total	47

Maintenance Point Types	Total Points
Bush/Shrub	20
Ground Encroachment	136
Over Hanging Trees	6
Total	162

6.2 Initial Curb Ramp Findings

Based on a review of the inventory data, a baseline of 308 Curb Ramp point features were created.

Many curb ramps in Simsbury, 204 (66%) were rated in good condition, while 76 (25%) were rated fair, and 28 (9%) were rated poor. Curb ramps considered in good condition displayed no physical distresses. Curb ramps considered to be in fair condition displayed some physical distresses, however, those distresses did not conflict with accessibility. Curb ramps that were classified as poor, displayed significant distresses that conflict with accessibility and need repairs.

Chart 6.2.1 Curb Ramp Condition

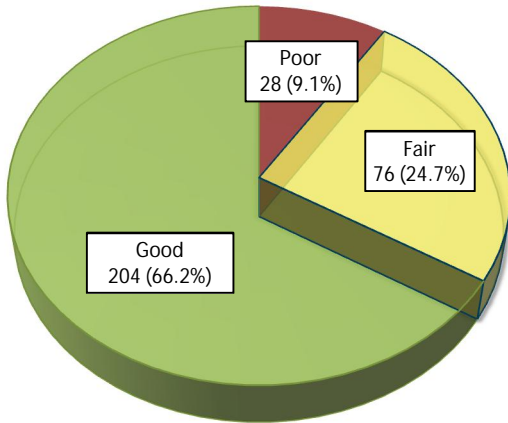
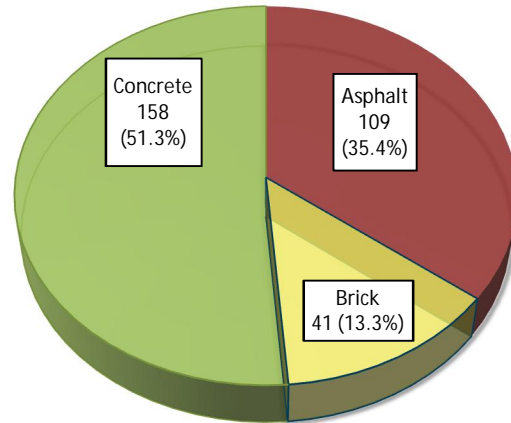


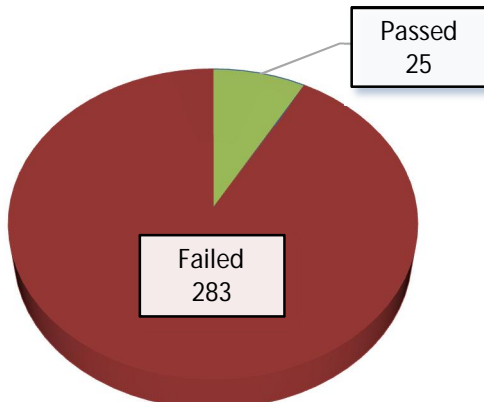
Chart 6.2.2 Curb Ramp Material



6.3 Curb Ramp Compliance

Per ADA standards, each curb ramp was classified as either compliant or non-compliant. Ramps falling under non-compliance are possible candidates for a retrofit, which is the addition of features to older assets to reach compliance. Asphalt ramps, as well as, ramps that are rated as poor are classified as non-compliant per the ADA standards. Concrete ramps are reviewed based the following attributes; overall condition, presence of a detectable warning panel/damages, opening and landing width, landing depth, ramp slope and the presence of severe obstructions. Of the 308 total ramps in Simsbury, 25 total ramps passed with compliance, while 283 failed due to one or more of the attributes mentioned.

Chart 6.3.1 Curb Ramp Compliance



There are some instances where a concrete ramp is a candidate for a retrofit, with most cases being due to the lack of a detectable warning panel. By simply adding a detectable warning panel to the curb ramp, instances arise where compliance can be met. In Simsbury, there were 47 total ramps that have been classified as potential retrofit candidates.

Section 7 - Schedule of Improvements

This Schedule of Improvements is based on the timing of when this report is issued to the Town and is subject to change. Factors for change would be the paving program, conditions of sidewalks and ramps, land development, and other projects. Current capital improvement plans call for \$200,000 per year over the next six years but is subject to change.

7.1 Proposed Plan of Improvements

After establishing priority zones and collecting inventory data of sidewalks and curb ramps, a schedule of improvements was established. Figures 7.1.a -7.1.k at the end of the report show each fiscal year.

Table 7.1.1 Annual Schedule of Improvements Summary

Fiscal Year	Curb Ramp Replacements	Curb Ramp Retrofits*	Curb Ramp Total	Length of Asphalt Sidewalk (ft.)	Length of Concrete Sidewalk (ft.)	Length of Sidewalk Total (ft.)
FY2020	41	1	42	9,470.00	0	9,470.00
FY2021	19	0	19	6,208.79	0	6,208.79
FY2022	21	1	22	0	2,677.52	2,677.52
FY2023	12	0	12	0	2,878.00	2,878.00
FY2024	26	4	30	0	2,408.76	2,408.76
FY2025	18	1	19	7,408.90	755.34	8,164.24
FY2026	27	5	32	274.81	969.80	1,244.61
FY2027	11	0	11	0	2,565.49	2,565.49
FY2028	16	0	16	1,484.27	904.17	2,388.44
FY2029	23	0	23	4,209.67	0	4,209.67
FY2030	29	35	64	0	0	0

*Curb Ramp Retrofits are structurally compliant curb ramps missing a detectable warning panel

Curb Ramps: Assumes \$5,000 per Curb Ramp Replacement, \$1,000 per Curb Ramp Retrofit

Sidewalks: Assumes \$105.6K per mile of Asphalt Sidewalk Replacement

Assumes \$158.4K per ½ mile of Concrete Sidewalk Replacement

Table 7.1.2 Annual Selected Repair Areas

Fiscal Year	Selected Repair Areas
FY2020	Musket Trail Area, West St, Hoskins, North
FY2021	Firetown Road (2020 road work)
FY2022	Main St Area
FY2023	Hopmeadow St
FY2024	Hopmeadow St
FY2025	Hopmeadow St, Squadron Line Rd
FY2026	Iron Horse Boulevard Area
FY2027	Latimer Ln
FY2028	State Hwy 189, Winthrop, White Water, Musket Trail Piece
FY2029	Powder Forest/Owens Brook/Misc. Ramps
FY2030	Remaining Hopmeadow Ramps/Retros

Table 7.1.3 Estimated Total Costs

Fiscal Year	Estimated Curb Ramp Cost	Estimated Sidewalk Cost	Estimated Total Cost
FY2020	\$206,000	\$189,407.40	\$395,407.40
FY2021	\$95,000	\$124,175.72	\$219,175.72
FY2022	\$106,000	\$160,651.09	\$266,651.09
FY2023	\$60,000	\$166,265.09	\$226,265.09
FY2024	\$134,000	\$144,525.47	\$278,525.47
FY2025	\$91,000	\$181,779.21	\$272,779.21
FY2026	\$140,000	\$63,684.37	\$203,684.37
FY2027	\$55,000	\$153,929.53	\$208,929.53
FY2028	\$95,000	\$83,935.94	\$178,935.94
FY2029	\$115,000	\$84,193.30	\$199,193.30
FY2030	\$180,000		\$180,000.00
Totals	\$1,277,000	\$1,352,547.12	\$2,629,547.12

7.2 Conclusion

This study allowed for the Town of Simsbury to create a Prioritization Plan regarding the Town's sidewalks and curb ramps. The database generated from this exercise provided the Town a prioritized list of assets in need of improvements to meet ADA standards. As a result, the Town can use this Plan as a tool for managing asset resources that will only strengthen the overall pedestrian network moving forward.

The proposed improvement projects will be implemented over the next 11 years, concluding in fiscal year 2030. These improvements will look to adhere to the overall vision and goals set forth by Town staff and Advisory Committee participants according to the Simsbury Pedestrian and Bicycle Master Plan. The following are the goals put forth from the Master Plan;

- Improve pedestrian and bicyclist safety for all community members, regardless of age, ability and experience.
- Improve connections to and between key destinations for employment, education, culture, recreation and shopping within town and the overall region.
- Educate all users, including pedestrians, bicyclists and motorists on how to safely share the road.
- Capture the economic benefits for local businesses that result from accessibility and an active, mobile community are sparked by an increase of pedestrians and bicyclists.
- Foster the development of a cohesive Town brand that promote the culture of active transportation through coordinated and consistent designs, including signage.
- Identify and maintain necessary infrastructure and resources to provide comfortable, attractive and safe amenities for pedestrian and bicycle use.

The systematic approach for improving the various areas shown in table 7.1.2 maximizes the overall safety and efficiency of Simsbury's pedestrian network. The result is a network that produces not only improved infrastructure, but also overall quality of life, public health and economic opportunity.

Town of Simsbury, Connecticut

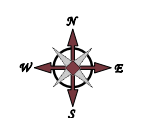


Sidewalk & Curb Ramp Assessment

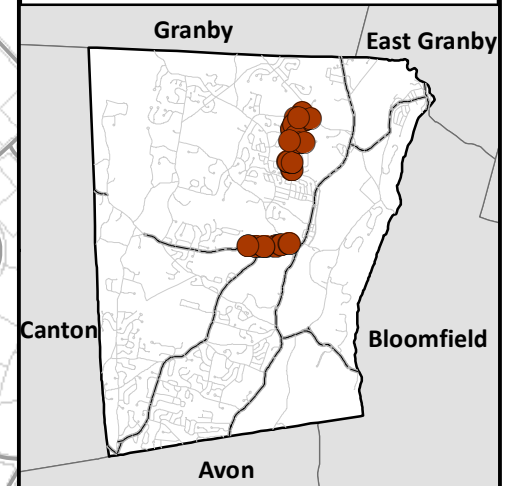
Figure 7.1.a FY2020

Proposed Improvement Year:

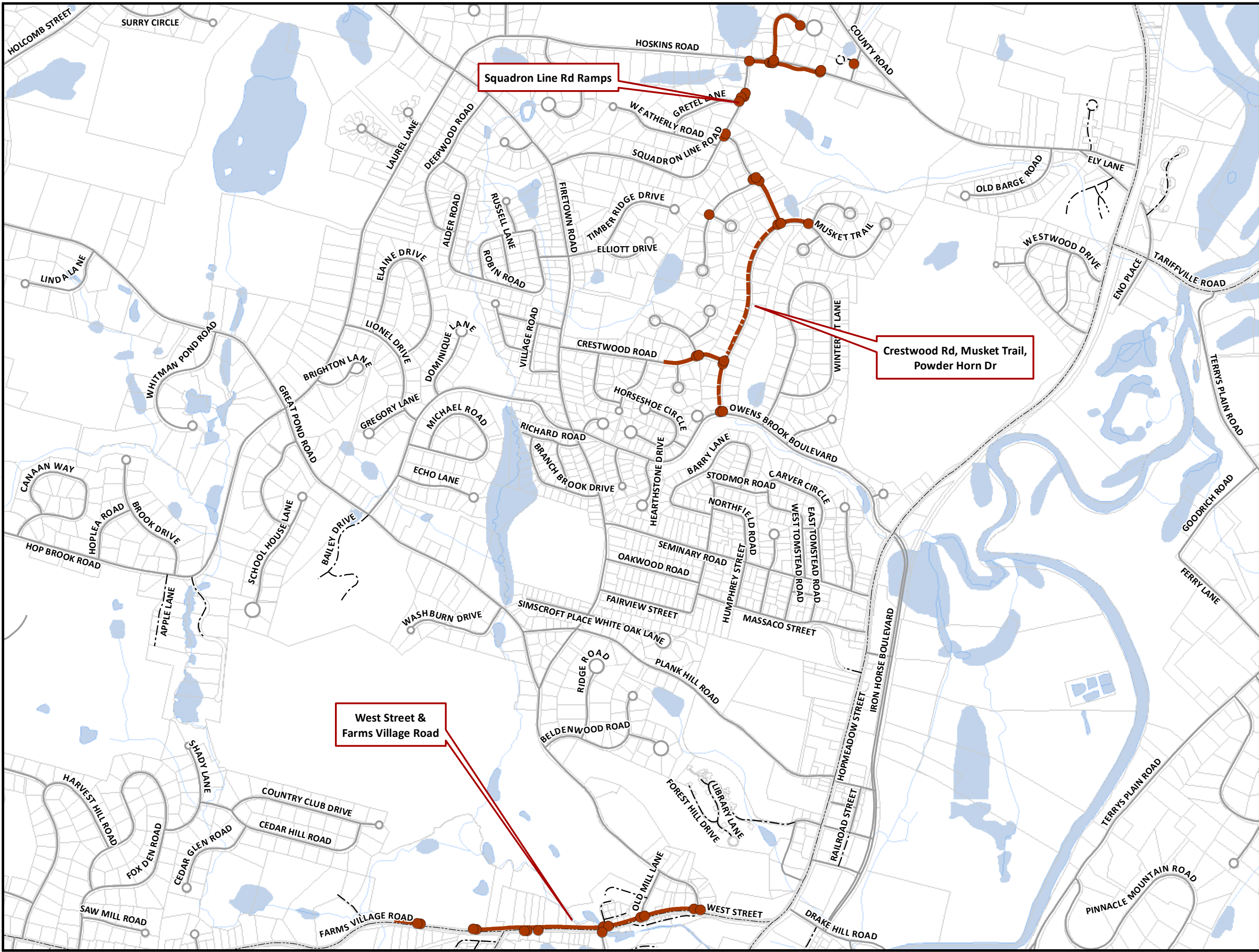
Ramps	Sidewalks
● FY2020	▬ FY2020
● FY2021	▬ FY2021
● FY2022	▬ FY2022
● FY2023	▬ FY2023
● FY2024	▬ FY2024
● FY2025	▬ FY2025
● FY2026	▬ FY2026
● FY2027	▬ FY2027
● FY2028	▬ FY2028
● FY2029	▬ FY2029
● FY2030	▬ FY2030



Area of Detail:



Date: July 22, 2019, BETA Group, Inc.
Status: Draft, For review and comment



Squadron Line Rd Ramps

Crestwood Rd, Musket Trail, Powder Horn Dr

West Street & Farms Village Road

Town of Simsbury, Connecticut



Sidewalk & Curb Ramp Assessment

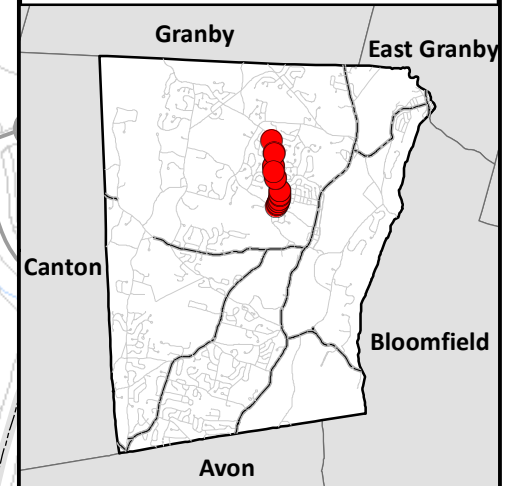
Figure 7.1.b FY2021

Proposed Improvement Year:

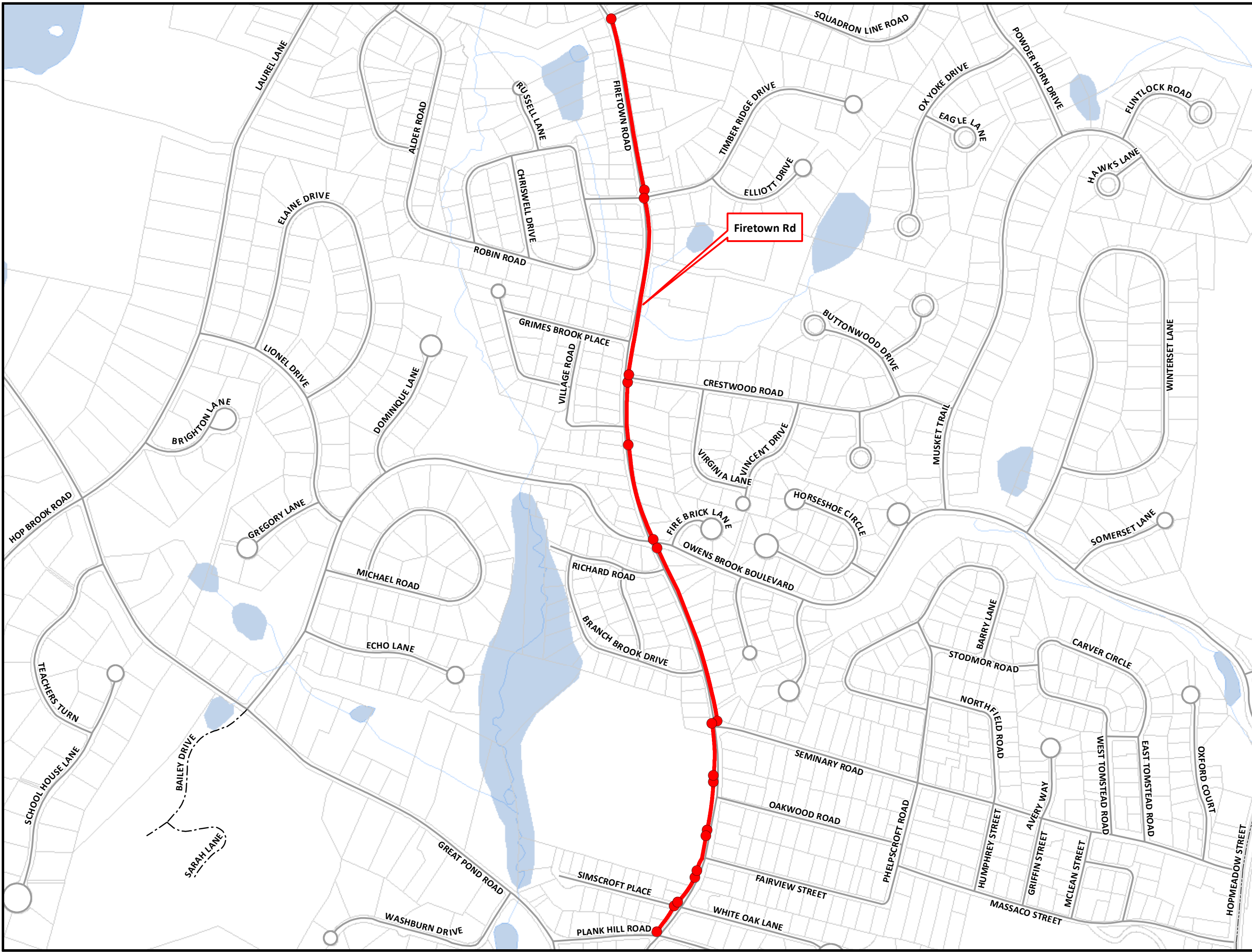
Ramps	Sidewalks
FY2020	FY2020
FY2021	FY2021
FY2022	FY2022
FY2023	FY2023
FY2024	FY2024
FY2025	FY2025
FY2026	FY2026
FY2027	FY2027
FY2028	FY2028
FY2029	FY2029
FY2030	FY2030



Area of Detail:



Date: July 22, 2019, BETA Group, Inc.
Status: Draft, For review and comment



Town of Simsbury, Connecticut



Sidewalk & Curb Ramp Assessment

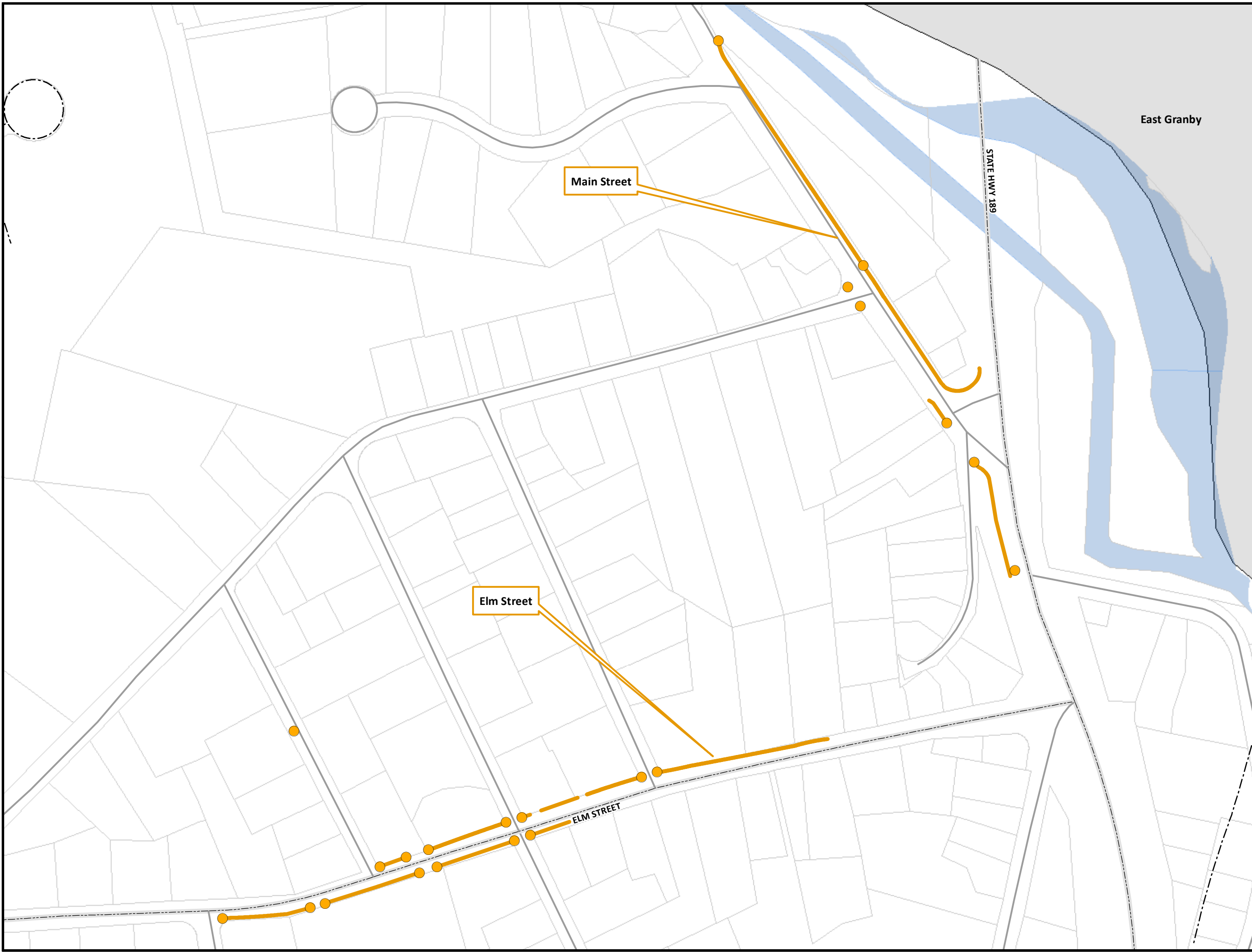
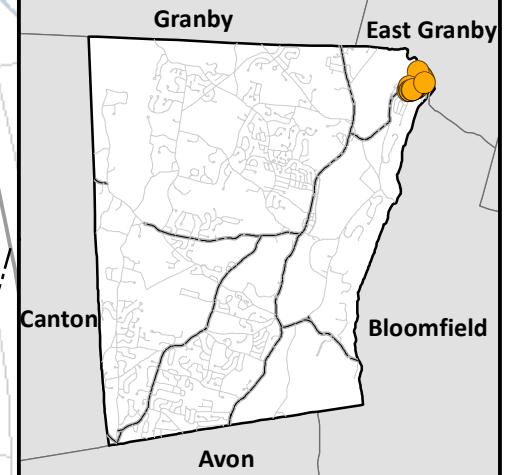
Figure 7.1.c FY2022

Proposed Improvement Year:

Ramps	Sidewalks
● FY2020	↘ FY2020
● FY2021	↘ FY2021
● FY2022	↘ FY2022
● FY2023	↘ FY2023
● FY2024	↘ FY2024
● FY2025	↘ FY2025
● FY2026	↘ FY2026
● FY2027	↘ FY2027
● FY2028	↘ FY2028
● FY2029	↘ FY2029
● FY2030	↘ FY2030



Area of Detail:



Date: July 22, 2019, BETA Group, Inc.
Status: Draft, For review and comment



Town of Simsbury, Connecticut



Sidewalk & Curb Ramp Assessment

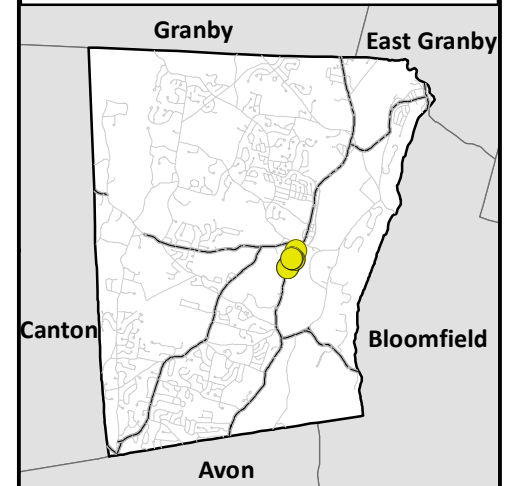
Figure 7.1.d FY2023

Proposed Improvement Year:

Ramps	Sidewalks
● FY2020	↘ FY2020
● FY2021	↘ FY2021
● FY2022	↘ FY2022
● FY2023	↘ FY2023
● FY2024	↘ FY2024
● FY2025	↘ FY2025
● FY2026	↘ FY2026
● FY2027	↘ FY2027
● FY2028	↘ FY2028
● FY2029	↘ FY2029
● FY2030	↘ FY2030



Area of Detail:



Date: July 22, 2019, BETA Group, Inc.
Status: Draft, For review and comment



Town of Simsbury, Connecticut



Sidewalk & Curb Ramp Assessment

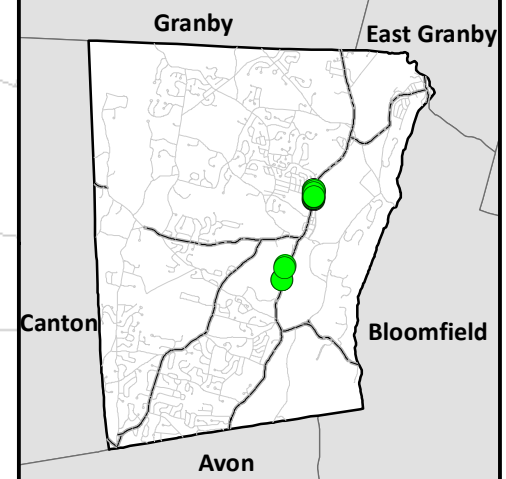
Figure 7.1.e FY2024

Proposed Improvement Year:

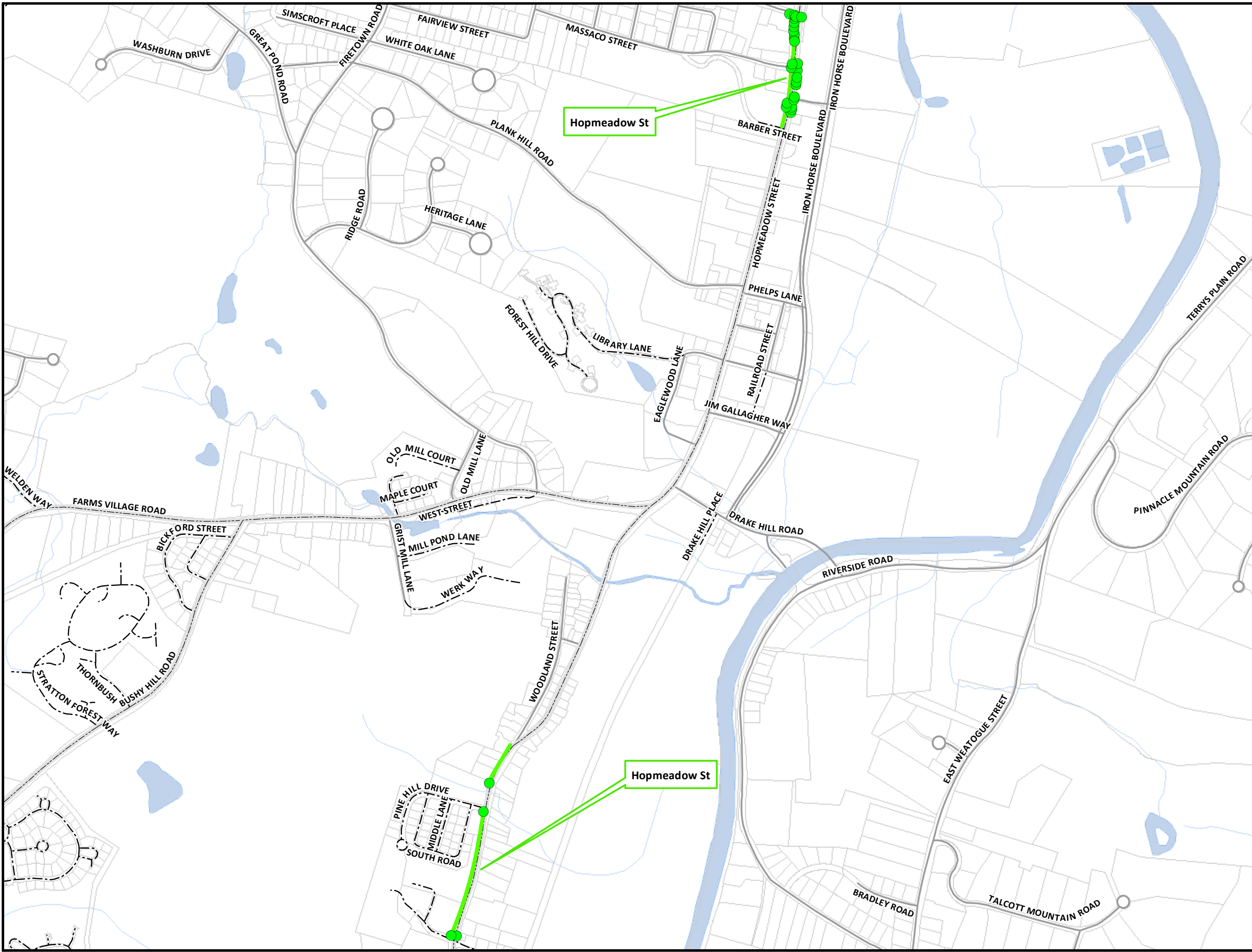
Ramps	Sidewalks
● FY2020	↘ FY2020
● FY2021	↘ FY2021
● FY2022	↘ FY2022
● FY2023	↘ FY2023
● FY2024	↘ FY2024
● FY2025	↘ FY2025
● FY2026	↘ FY2026
● FY2027	↘ FY2027
● FY2028	↘ FY2028
● FY2029	↘ FY2029
● FY2030	↘ FY2030



Area of Detail:



Date: July 22, 2019, BETA Group, Inc.
Status: Draft, For review and comment



Town of Simsbury, Connecticut

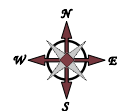


Sidewalk & Curb Ramp Assessment

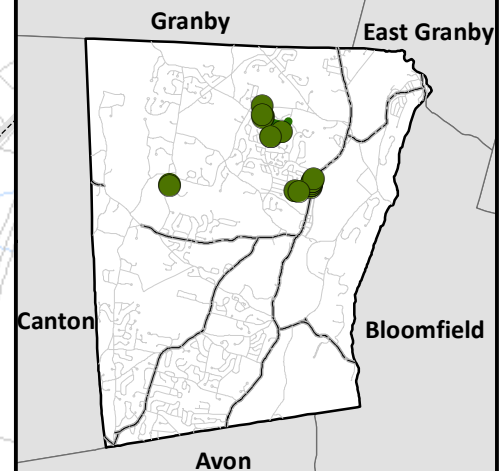
Figure 7.1.f FY2025

Proposed Improvement Year:

Ramps	Sidewalks
● FY2020	∩ FY2020
● FY2021	∩ FY2021
● FY2022	∩ FY2022
● FY2023	∩ FY2023
● FY2024	∩ FY2024
● FY2025	∩ FY2025
● FY2026	∩ FY2026
● FY2027	∩ FY2027
● FY2028	∩ FY2028
● FY2029	∩ FY2029
● FY2030	∩ FY2030



Area of Detail:



Date: July 22, 2019, BETA Group, Inc.
Status: Draft, For review and comment



Old Farms Road

Massaco St

Hopmeadow St

Newbury Court

Timber Ridge & Elliott Drive

Squadron Line Rd

Town of Simsbury, Connecticut

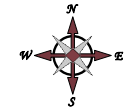


Sidewalk & Curb Ramp Assessment

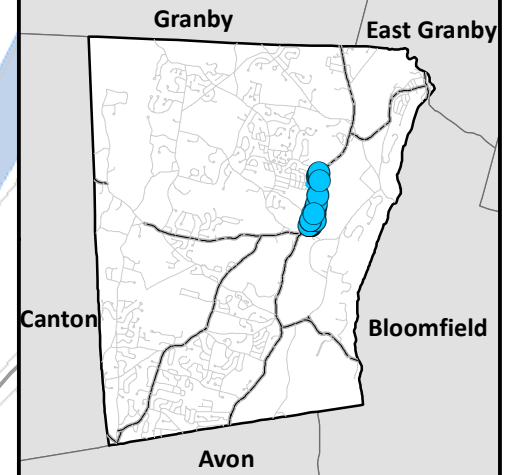
Figure 7.1.g FY2026

Proposed Improvement Year:

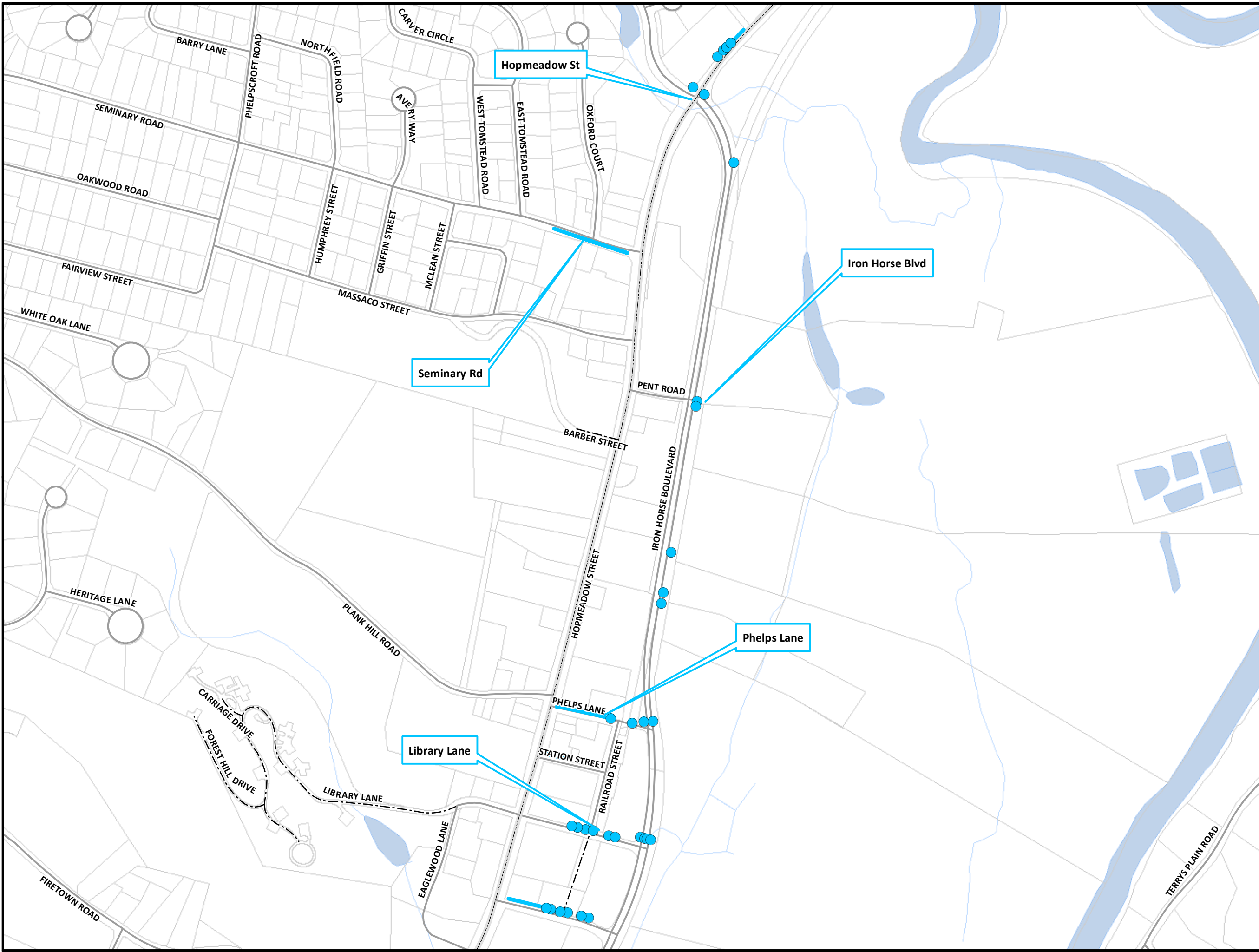
Ramps	Sidewalks
● FY2020	↘ FY2020
● FY2021	↘ FY2021
● FY2022	↘ FY2022
● FY2023	↘ FY2023
● FY2024	↘ FY2024
● FY2025	↘ FY2025
● FY2026	↘ FY2026
● FY2027	↘ FY2027
● FY2028	↘ FY2028
● FY2029	↘ FY2029
● FY2030	↘ FY2030



Area of Detail:



Date: July 22, 2019, BETA Group, Inc.
Status: Draft, For review and comment



Town of Simsbury, Connecticut



Sidewalk & Curb Ramp Assessment

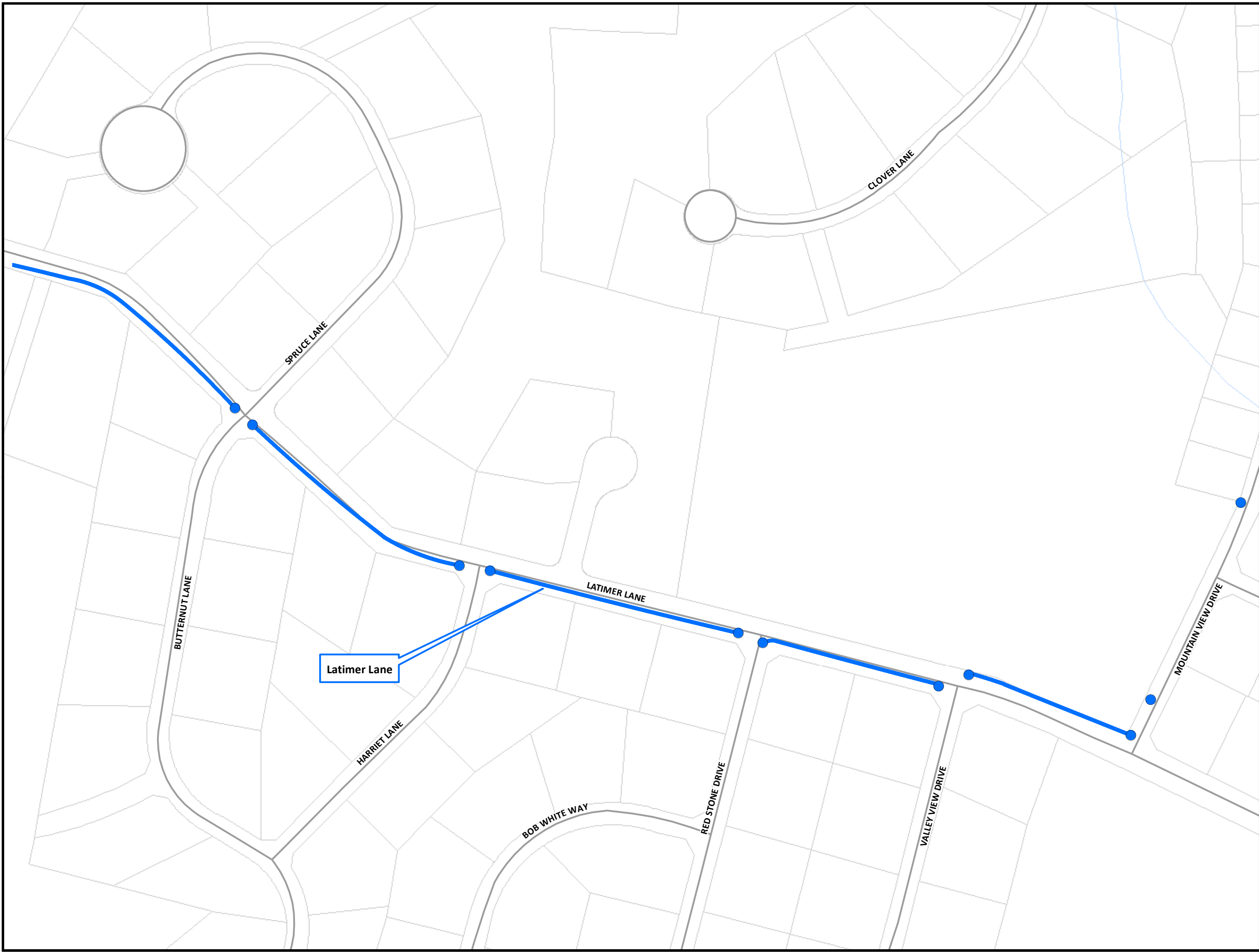
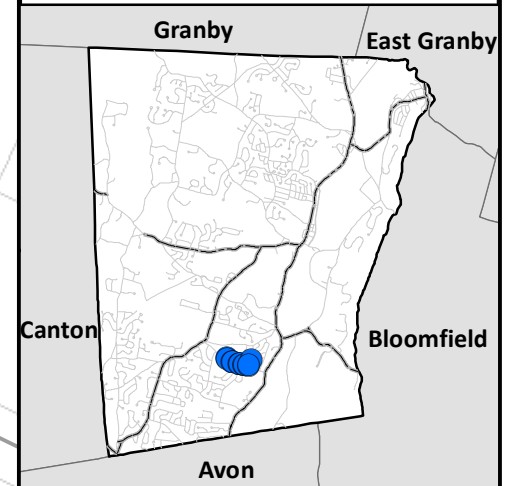
Figure 7.1.h FY2027

Proposed Improvement Year:

Ramps	Sidewalks
● FY2020	↘ FY2020
● FY2021	↘ FY2021
● FY2022	↘ FY2022
● FY2023	↘ FY2023
● FY2024	↘ FY2024
● FY2025	↘ FY2025
● FY2026	↘ FY2026
● FY2027	↘ FY2027
● FY2028	↘ FY2028
● FY2029	↘ FY2029
● FY2030	↘ FY2030



Area of Detail:



Latimer Lane

Date: July 22, 2019, BETA Group, Inc.
Status: Draft, For review and comment



Town of Simsbury, Connecticut



Sidewalk & Curb Ramp Assessment

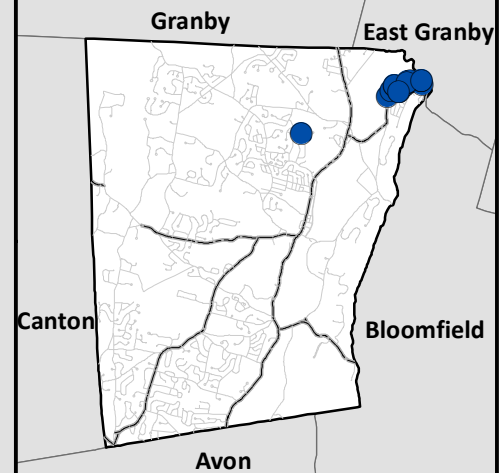
Figure 7.1.i FY2028

Proposed Improvement Year:

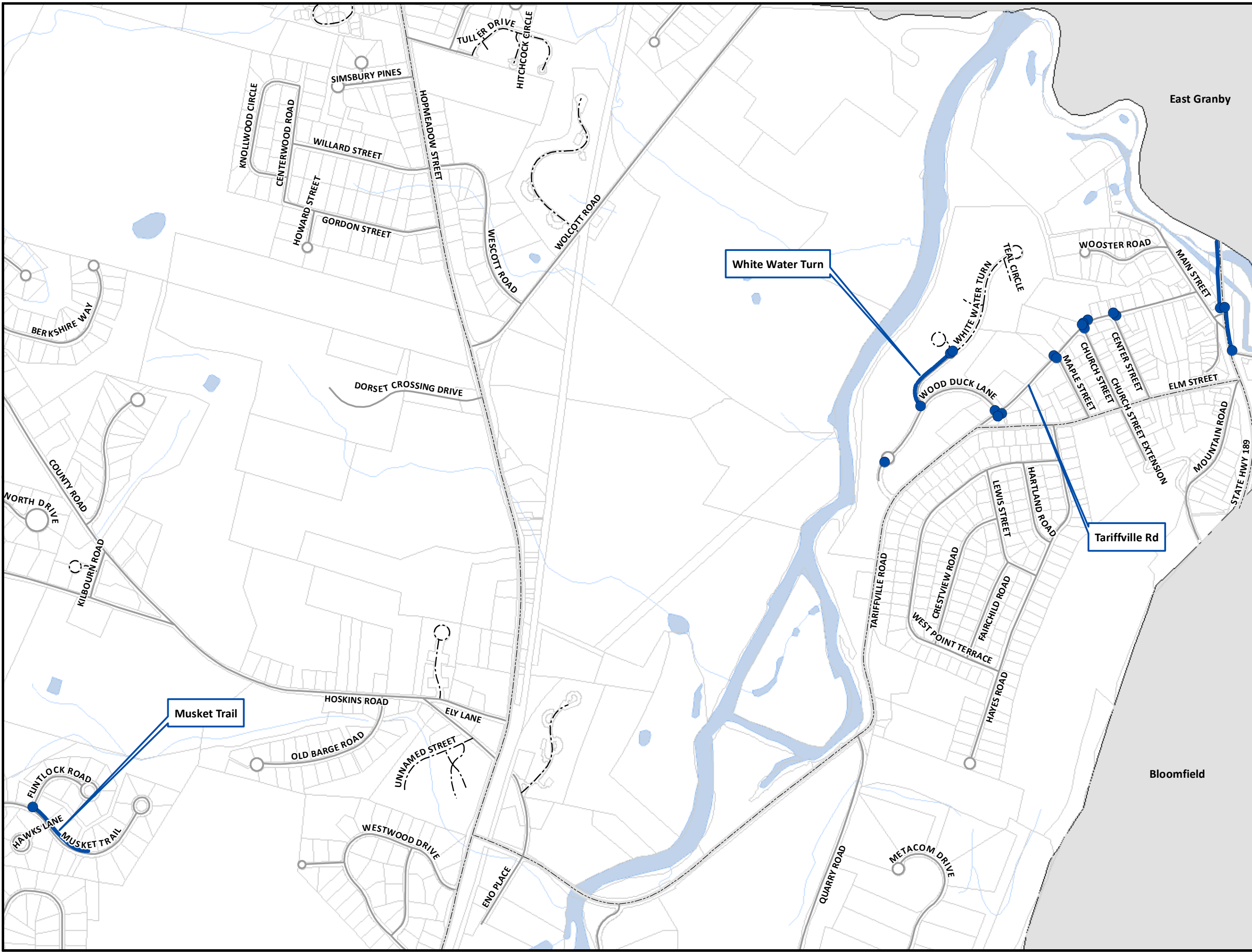
Ramps	Sidewalks
FY2020	FY2020
FY2021	FY2021
FY2022	FY2022
FY2023	FY2023
FY2024	FY2024
FY2025	FY2025
FY2026	FY2026
FY2027	FY2027
FY2028	FY2028
FY2029	FY2029
FY2030	FY2030



Area of Detail:



Date: July 22, 2019, BETA Group, Inc.
Status: Draft, For review and comment



Town of Simsbury, Connecticut

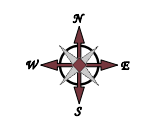


Sidewalk & Curb Ramp Assessment

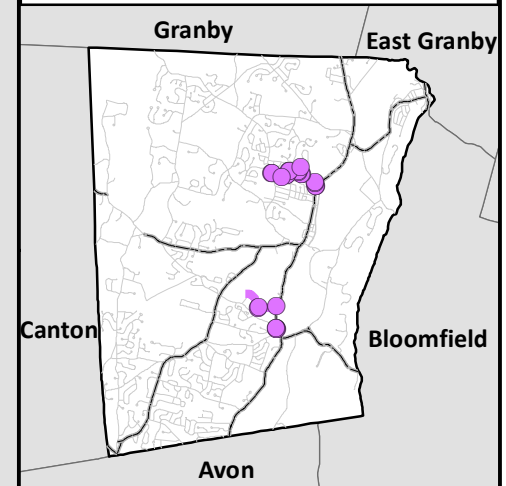
Figure 7.1.j FY2029

Proposed Improvement Year:

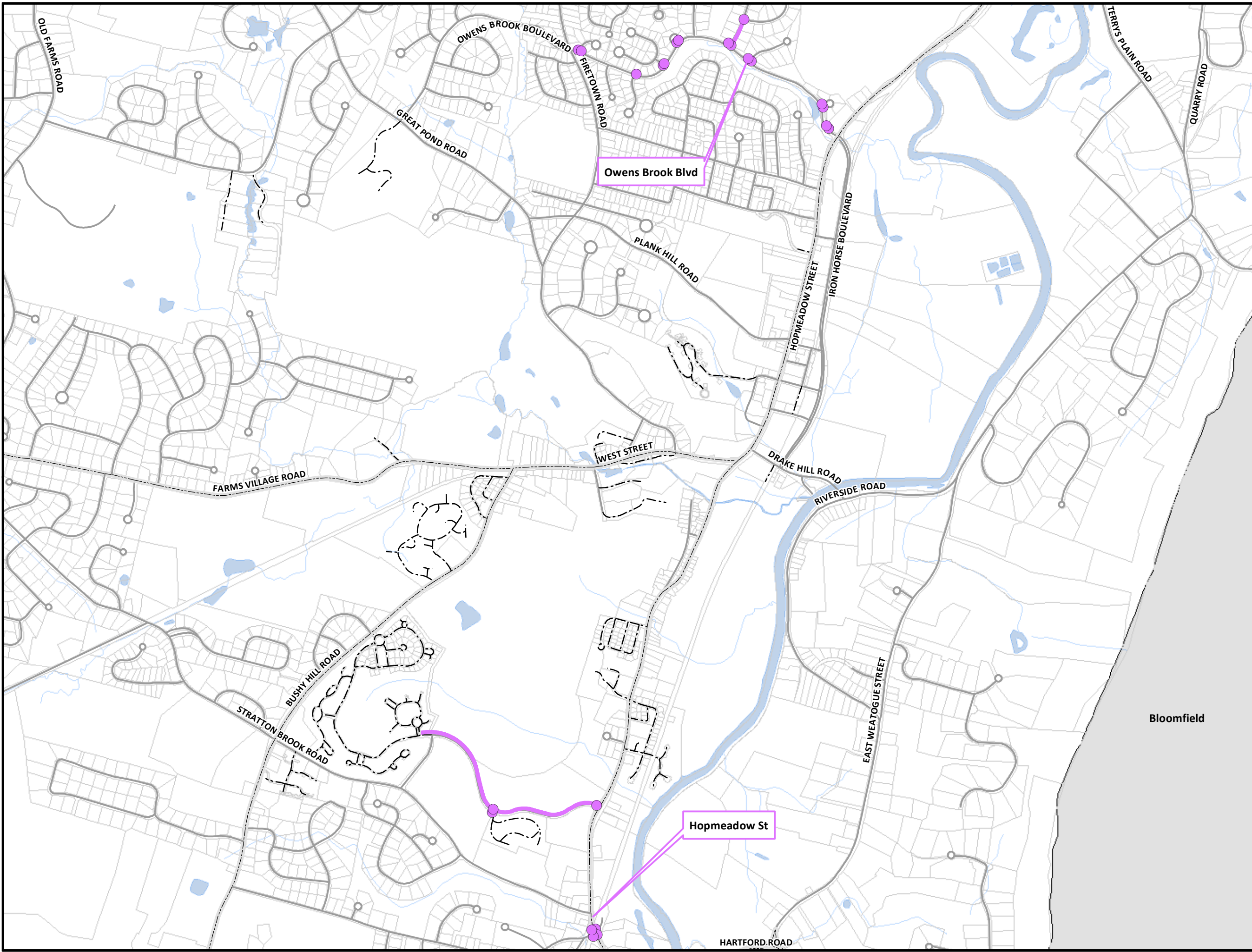
Ramps	Sidewalks
● FY2020	↗ FY2020
● FY2021	↗ FY2021
● FY2022	↗ FY2022
● FY2023	↗ FY2023
● FY2024	↗ FY2024
● FY2025	↗ FY2025
● FY2026	↗ FY2026
● FY2027	↗ FY2027
● FY2028	↗ FY2028
● FY2029	↗ FY2029
● FY2030	↗ FY2030



Area of Detail:



Date: July 22, 2019, BETA Group, Inc.
Status: Draft, For review and comment



Town of Simsbury, Connecticut

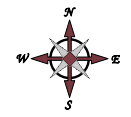


Sidewalk & Curb Ramp Assessment

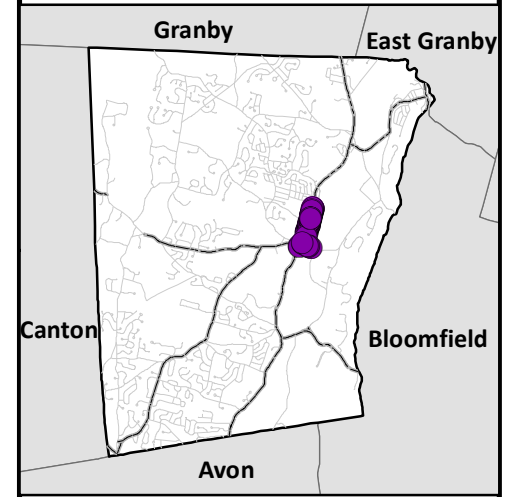
Figure 7.1.k FY2030

Proposed Improvement Year:

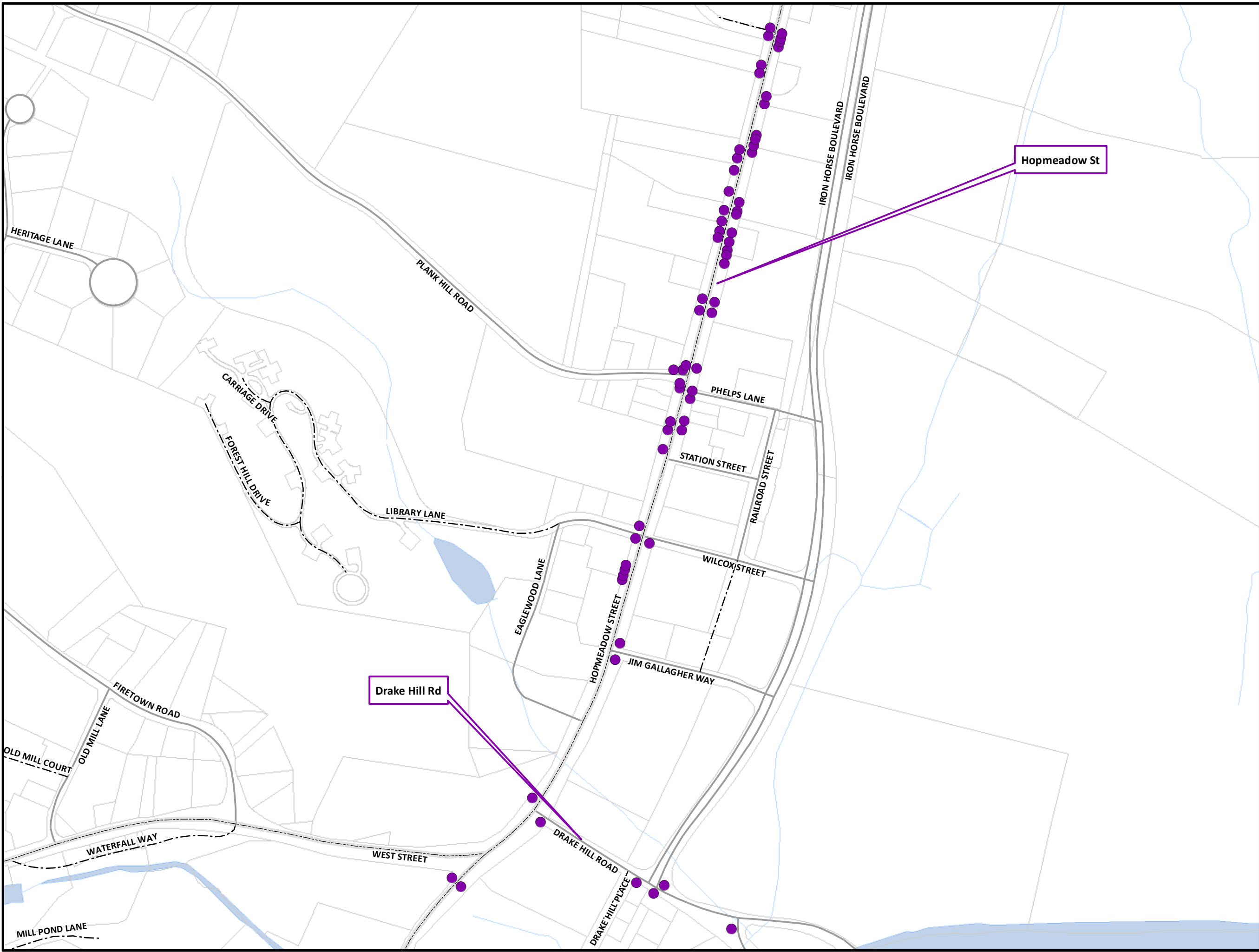
Ramps	Sidewalks
● FY2020	↘ FY2020
● FY2021	↘ FY2021
● FY2022	↘ FY2022
● FY2023	↘ FY2023
● FY2024	↘ FY2024
● FY2025	↘ FY2025
● FY2026	↘ FY2026
● FY2027	↘ FY2027
● FY2028	↘ FY2028
● FY2029	↘ FY2029
● FY2030	↘ FY2030



Area of Detail:



Date: July 22, 2019, BETA Group, Inc.
Status: Draft, For review and comment



Town of Simsbury, Connecticut

Sidewalk Management Program

Sidewalk Location and Length Summary

Sidewalk Location	Length (Miles)
Even	9.37
Neighborhood Connector	3.62
Odd	7.66
School	0.11
Total:	20.76

Town of Simsbury, Connecticut

Sidewalk Management Program

Sidewalk Condition and Segment Description

	Location	Material	SW Width	Grass Strip	GS Width	Condition	Curb Type	Curb Condition	Length
BUSHY HILL ROAD									
BUSHY HILL RD-34-O	Odd	Concrete	5	Yes	3	New	Asphalt	Fair	160.13
BUSHY HILL RD-33-E	Even	Concrete	4	Yes	3	Poor	Asphalt	Fair	414.30
									Length: 574.43
CHURCH STREET EXTENSION									
CHURCH ST EXT-E	Even	Concrete	4	Yes	5	Poor	Asphalt	Fair	154.22
CHURCH ST EXT-E	Even	Concrete	4	Yes	5	Poor	Asphalt	Fair	63.17
									Length: 217.39
CRESTWOOD ROAD									
CRESTWOOD RD-03-O	Odd	Asphalt	4	Yes	2	Poor	Asphalt	Fair	472.41
CRESTWOOD RD-04-O	Odd	Asphalt	5	Yes	6	Poor	Asphalt	Fair	357.31
									Length: 829.72
ELLIOTT DRIVE									
ELLIOTT DR-E	Even	Asphalt	4	Yes	5	Fair	Asphalt	Good	869.74
									Length: 869.74
FARMS VILLAGE ROAD									
FARMS VILLAGE RD-09-E	Even	Concrete	8	No	0	Good	Granite	Good	308.48
FARMS VILLAGE RD-09-E	Even	Asphalt	8	Yes	4	Fair	Asphalt	Fair	380.99
FARMS VILLAGE RD-09-E	Even	Asphalt	5	Yes	20	Poor	Asphalt	Replace	318.65
FARMS VILLAGE RD-09-E	Even	Concrete	10	No	0	Good	Granite	Good	169.26
									Length: 1,177.38
FIRETOWN ROAD									
FIRETOWN RD-21-O	Odd	Asphalt	5	Yes	3	Poor	Asphalt	Fair	362.67
FIRETOWN RD-21-O	Odd	Asphalt	5	Yes	3	Poor	Asphalt	Fair	114.59
FIRETOWN RD-22-O	Odd	Asphalt	5	Yes	3	Poor	Asphalt	Good	222.34
FIRETOWN RD-22-O	Odd	Asphalt	5	Yes	9	Poor	Asphalt	Fair	158.99
FIRETOWN RD-23-O	Odd	Asphalt	5	Yes	9	Poor	Asphalt	Fair	90.81
FIRETOWN RD-23-O	Odd	Asphalt	5	Yes	3	Poor	Asphalt	Fair	209.48
FIRETOWN RD-23-O	Odd	Asphalt	5	Yes	3	Poor	Asphalt	Replace	215.74
FIRETOWN RD-14-E	Even	Asphalt	5	Yes	5	Poor	Asphalt	Fair	1198.04
FIRETOWN RD-15-E	Even	Asphalt	3	Yes	3	Poor	Asphalt	Fair	226.99
FIRETOWN RD-15-E	Even	Asphalt	3	Yes	3	Poor	Asphalt	Good	1014.31
FIRETOWN RD-16-E	Even	Asphalt	4	Yes	5	Poor	Asphalt	Fair	311.12

BETA Group, Inc.

	Location	Material	SW Width	Grass Strip	GS Width	Condition	Curb Type	Curb Condition	Length
FIRETOWN RD-17-E	Even	Asphalt	4	Yes	5	Poor	Asphalt	Fair	807.28
FIRETOWN RD-18-E	Even	Asphalt	4	Yes	4	Fair	Asphalt	Fair	156.42
FIRETOWN RD-19-E	Even	Asphalt	4	Yes	4	Fair	Asphalt	Fair	752.46
FIRETOWN RD-20-E	Even	Asphalt	4	Yes	4	Fair	Asphalt	Fair	367.55
Length:									6,208.79
GRIST MILL LANE									
GRIST MILL LN-01-O	Odd	Concrete	5	No	0	New	Concrete	Good	81.32
GRIST MILL LN-01-E	Even	Concrete	5	Yes	7	New	Asphalt	Good	297.52
Length:									378.83
HOPMEADOW STREET									
HOPMEADOW ST-13-O	Odd	Concrete	4	Yes	6	Fair	Asphalt	Good	24.73
HOPMEADOW ST-13-O	Odd	Concrete	4	Yes	10	Good	Asphalt	Good	218.11
HOPMEADOW ST-13-O	Odd	Concrete	4	Yes	6	Poor	Asphalt	Replace	101.41
HOPMEADOW ST-14-O	Odd	Concrete	4	Yes	12	Poor	Asphalt	Fair	298.93
HOPMEADOW ST-14-O	Odd	Mix Materials	4	Yes	13	Poor	Asphalt	Fair	170.03
HOPMEADOW ST-15-O	Odd	Concrete	5	Yes	13	Good	Concrete	Fair	37.10
HOPMEADOW ST-15-O	Odd	Concrete	5	Yes	8	Good	Concrete	Fair	35.52
HOPMEADOW ST-15-O	Odd	Concrete	5	Yes	5	Fair	Asphalt	Fair	242.64
HOPMEADOW ST-15-O	Odd	Concrete	5	Yes	9	Fair	Concrete	Fair	35.78
HOPMEADOW ST-25-O	Odd	Concrete	4	Yes	4	Fair	None	None	476.27
HOPMEADOW ST-26-O	Odd	Concrete	4	Yes	15	Poor	None	None	993.76
HOPMEADOW ST-27-O	Odd	Concrete	4	Yes	2	Poor	Asphalt	Fair	391.64
HOPMEADOW ST-28-O	Odd	Concrete	4	Yes	4	Fair	Asphalt	Fair	1156.82
HOPMEADOW ST-15-E	Even	Concrete	4	Yes	3	New	Asphalt	Good	420.61
HOPMEADOW ST-16-E	Even	Concrete	4	Yes	5	Good	Asphalt	Poor	109.08
HOPMEADOW ST-16-E	Even	Concrete	4	Yes	5	New	Asphalt	Fair	104.06
HOPMEADOW ST-25-E	Even	Asphalt	8	Yes	4	New	None	Good	532.25
HOPMEADOW ST-26-E	Even	Asphalt	9	No	0	Good	None	None	7129.68
Length:									12,478.42
HOSKINS ROAD									
HOSKINS RD-06-O	Odd	Asphalt	5	Yes	8	Good	None	None	386.91
HOSKINS RD-06-O	Odd	Asphalt	4	Yes	10	Poor	None	None	679.95
HOSKINS RD-07-O	Odd	Asphalt	0	No	0	Poor	None	None	276.35
Length:									1,343.21
IRON HORSE BOULEVARD									
IRON HORSE BLVD-06-O	Odd	Asphalt	10	Yes	5	Good	Asphalt	Fair	909.39
IRON HORSE BLVD-07-O	Odd	Asphalt	9	Yes	5	New	Asphalt	Fair	516.01
IRON HORSE BLVD-08-O	Odd	Asphalt	10	Yes	4	New	Asphalt	Fair	668.19
IRON HORSE BLVD-09-O	Odd	Asphalt	10	Yes	4	New	Asphalt	Fair	707.34
IRON HORSE BLVD-10-O	Odd	Asphalt	8	Yes	5	New	Asphalt	Fair	1780.74

Location	Material	SW Width	Grass Strip	GS Width	Condition	Curb Type	Curb Condition	Length	
								Length: 4,581.68	
LATIMER LANE									
LATIMER LN-03-O	Odd	Concrete	5	Yes	6	Fair	Asphalt	Fair	612.36
LATIMER LN-04-O	Odd	Concrete	5	Yes	6	Good	Asphalt	Fair	571.68
LATIMER LN-05-O	Odd	Concrete	5	Yes	4	Good	Asphalt	Fair	576.10
LATIMER LN-06-O	Odd	Concrete	4	Yes	4	New	Asphalt	Good	411.61
LATIMER LN-07-E	Even	Concrete	5	Yes	8	Good	Asphalt	Fair	393.74
								Length: 2,565.49	
MASSACO STREET									
MASSACO ST-03-O	Odd	Concrete	9	No	0	Good	None	None	455.04
								Length: 455.04	
MOUNTAIN VIEW DRIVE									
MOUNTAIN VIEW DR-01-O	Odd	Concrete	7	No	0	Good	Concrete	Fair	657.23
MOUNTAIN VIEW DR-01-O	Odd	Concrete	6	No	0	Good	Concrete	Good	349.19
MOUNTAIN VIEW DR-01-O	Odd	Concrete	6	No	0	Good	Concrete	Good	237.75
								Length: 1,244.16	
MUSKET TRAIL									
MUSKET TRL-01-O	Odd	Asphalt	4	Yes	6	Poor	Asphalt	Replace	123.34
MUSKET TRL-01-O	Odd	Asphalt	0	Yes	6	Poor	None	None	284.57
MUSKET TRL-01-O	Odd	Asphalt	4	Yes	7	Fair	Asphalt	Poor	130.84
MUSKET TRL-02-O	Odd	Asphalt	4	Yes	7	Poor	Asphalt	Good	140.52
MUSKET TRL-02-O	Odd	Asphalt	4	Yes	6	Poor	Asphalt	Fair	42.42
MUSKET TRL-02-O	Odd	Asphalt	4	Yes	6	Poor	Asphalt	Poor	75.29
MUSKET TRL-02-O	Odd	Asphalt	4	Yes	5	Poor	Asphalt	Fair	138.93
MUSKET TRL-02-O	Odd	Asphalt	4	Yes	5	Poor	Asphalt	Fair	110.12
MUSKET TRL-02-O	Odd	Asphalt	3	Yes	5	Poor	Asphalt	Replace	144.30
MUSKET TRL-02-O	Odd	Asphalt	4	Yes	5	Poor	Asphalt	Fair	162.82
MUSKET TRL-02-O	Odd	Asphalt	5	Yes	6	Poor	Asphalt	Fair	96.40
MUSKET TRL-02-O	Odd	Asphalt	4	Yes	6	Poor	Asphalt	Replace	154.79
MUSKET TRL-02-O	Odd	Asphalt	4	Yes	6	Poor	Asphalt	Replace	75.78
MUSKET TRL-02-O	Odd	Asphalt	4	Yes	5	Poor	Asphalt	Fair	164.81
MUSKET TRL-02-O	Odd	Asphalt	5	Yes	6	Poor	Asphalt	Poor	61.45
MUSKET TRL-02-O	Odd	Asphalt	5	Yes	6	Poor	Asphalt	Poor	146.22
MUSKET TRL-02-O	Odd	Asphalt	5	Yes	6	Poor	Asphalt	Poor	97.86
MUSKET TRL-02-O	Odd	Asphalt	4	Yes	6	Poor	Asphalt	Poor	98.45
MUSKET TRL-02-O	Odd	Asphalt	4	Yes	6	Fair	Asphalt	Poor	170.64
MUSKET TRL-03-O	Odd	Asphalt	4	Yes	4	Poor	Asphalt	Poor	405.60
MUSKET TRL-04-O	Odd	Asphalt	4	Yes	4	Poor	Asphalt	Poor	689.32
								Length: 3,514.46	

	Location	Material	SW Width	Grass Strip	GS Width	Condition	Curb Type	Curb Condition	Length	
NEWBURY COURT										
	NEWBURY CT-O	Odd	Asphalt	4	Yes	6	Fair	Asphalt	Poor	243.13
	NEWBURY CT-E	Even	Asphalt	4	Yes	6	Fair	Asphalt	Fair	1726.25
	Length: 1,969.38									
NORTH DRIVE										
	NORTH DR-E	Even	Asphalt	2	Yes	6	Poor	None	None	933.86
	Length: 933.86									
OWENS BROOK BOULEVARD										
	OWENS BROOK BLVD-05-E	Even	Asphalt	9	Yes	3	New	Asphalt	Fair	115.66
	OWENS BROOK BLVD-05-E	Even	Mix Materials	8	Yes	8	New	Asphalt	Poor	311.14
	OWENS BROOK BLVD-07-E	Even	Asphalt	9	Yes	3	New	Asphalt	Fair	961.29
	OWENS BROOK BLVD-08-E	Even	Asphalt	9	Yes	4	New	Asphalt	Poor	515.41
	OWENS BROOK BLVD-09-E	Even	Asphalt	9	Yes	4	New	Asphalt	Fair	408.46
	OWENS BROOK BLVD-10-E	Even	Asphalt	10	Yes	4	New	Asphalt	Poor	265.99
	OWENS BROOK BLVD-11-E	Even	Asphalt	10	Yes	8	New	Asphalt	Poor	560.35
	OWENS BROOK BLVD-12-E	Even	Asphalt	10	Yes	9	New	Asphalt	Replace	357.08
	OWENS BROOK BLVD-13-E	Even	Asphalt	10	Yes	6	New	Asphalt	Poor	1386.03
	OWENS BROOK BLVD-14-E	Even	Concrete	5	Yes	9	Good	Asphalt	Good	153.64
	Length: 5,035.04									
OX YOKE DRIVE										
	OX YOKE DR-01-O	Odd	Asphalt	4	Yes	6	Good	Asphalt	Poor	796.18
	Length: 796.18									
POWDER FOREST DRIVE										
	POWDER FOREST DR-01-O	Odd	Asphalt	6	Yes	8	Fair	Asphalt	Good	3735.13
	Length: 3,735.13									
POWDER HORN DRIVE										
	POWDER HORN DR-01-O	Odd	Asphalt	4	Yes	6	Good	Asphalt	Poor	733.39
	POWDER HORN DR-02-E	Even	Asphalt	4	Yes	8	Poor	Asphalt	Fair	643.24
	Length: 1,376.64									
SEMINARY ROAD										
	SEMINARY RD-05-O	Odd	Concrete	5	Yes	5	Fair	Asphalt	Poor	432.91
	Length: 432.91									
SQUADRON LINE ROAD										
	SQUADRON LINE RD-03-O	School	Concrete	6	Yes	5	New	Granite	Good	193.08
	SQUADRON LINE RD-03-O	School	Concrete	9	No	0	New	Granite	Good	383.20
	SQUADRON LINE RD-01-E	Even	Asphalt	4	Yes	4	Fair	Asphalt	Fair	2601.75
	SQUADRON LINE RD-01-E	Even	Asphalt	8	Yes	3	New	Asphalt	Fair	473.34
	SQUADRON LINE RD-02-E	Even	Asphalt	4	Yes	4	New	Asphalt	Good	161.42

	Location	Material	SW Width	Grass Strip	GS Width	Condition	Curb Type	Curb Condition	Length
SQUADRON LINE RD-03-E	Even	Asphalt	8	Yes	3	New	Asphalt	Good	99.47
									Length: 3,912.25
TARIFFVILLE ROAD									
TARIFFVILLE RD-03-O	Odd	Concrete	8	No	0	Good	Granite	None	489.25
									Length: 489.25
TIMBER RIDGE DRIVE									
TIMBER RIDGE DR-E	Even	Asphalt	4	Yes	6	Fair	Asphalt	Fair	1968.03
									Length: 1,968.03
WEST STREET									
WEST ST-01-O	Odd	Concrete	5	Yes	4	New	Asphalt	Good	159.46
WEST ST-01-O	Odd	Concrete	5	Yes	2	New	Asphalt	Good	281.57
WEST ST-01-E	Even	Asphalt	8	Yes	4	Poor	Asphalt	Poor	1372.94
WEST ST-03-E	Even	Asphalt	8	No	0	Poor	Asphalt	Replace	282.96
WEST ST-04-E	Even	Asphalt	7	No	0	Poor	Asphalt	Replace	176.99
WESTLEDGE RD-05-E	Even	Asphalt	8	No	0	Fair	Asphalt	Replace	689.12
									Length: 2,963.05
WINTERSET LANE									
WINTERSET LN-01-E	Even	Asphalt	4	Yes	6	Poor	Asphalt	Poor	474.54
									Length: 474.54
WOODLAND PLACE									
WOODLAND PL-O	Odd	Concrete	4	No	0	Good	None	None	174.18
									Length: 174.18
WOODLAND STREET									
WOODLAND ST-01-O	Odd	Concrete	4	Yes	5	Fair	Asphalt	Poor	1073.42
									Length: 1,073.42
CENTER STREET									
CENTER ST-E	Even	Concrete	4	Yes	3	Good	Asphalt	Good	830.67
									Length: 830.67
CHURCH STREET									
CHURCH ST-E	Even	Concrete	4	Yes	4	Good	Asphalt	Good	801.62
									Length: 801.62
CHURCH STREET EXTENSION									
CHURCH ST EXT-E	Even	Concrete	4	Yes	5	Poor	Asphalt	Fair	67.22
CHURCH ST EXT-E	Even	Asphalt	4	Yes	5	Poor	Asphalt	Fair	25.37
									Length: 92.59
DRAKE HILL ROAD									
DRAKE HILL RD-03-O	Odd	Asphalt	9	Yes	7	New	Concrete	Good	32.83

	Location	Material	SW Width	Grass Strip	GS Width	Condition	Curb Type	Curb Condition	Length
DRAKE HILL RD-03-E	Even	Concrete	5	Yes	5	New	Concrete	Good	137.81
									Length: 170.64
ELM STREET									
ELM ST-02-O	Odd	Concrete	3	Yes	7	Poor	Asphalt	Good	83.62
ELM ST-03-O	Odd	Concrete	4	Yes	5	Good	Asphalt	Good	89.57
ELM ST-03-O	Odd	Concrete	3	Yes	6	Poor	Asphalt	Good	167.14
ELM ST-04-O	Odd	Concrete	3	Yes	7	Good	Asphalt	Poor	112.94
ELM ST-04-O	Odd	Concrete	3	Yes	7	Poor	Asphalt	Good	182.09
ELM ST-01-E	Even	Concrete	3	Yes	10	Poor	Asphalt	Good	351.41
ELM ST-02-E	Even	Concrete	3	Yes	10	Poor	Asphalt	Good	78.63
ELM ST-02-E	Even	Concrete	3	Yes	10	Fair	Asphalt	Good	17.39
ELM ST-02-E	Even	Concrete	3	Yes	10	Poor	Asphalt	Good	117.76
ELM ST-03-E	Even	Concrete	2	Yes	4	Poor	Asphalt	Good	57.87
ELM ST-03-E	Even	Concrete	3	Yes	7	Fair	Asphalt	Good	168.21
									Length: 1,426.64
HOPMEADOW STREET									
HOPMEADOW ST-14-O	Odd	Mix Materials	3	Yes	14	Fair	Asphalt	Replace	122.95
HOPMEADOW ST-14-O	Odd	Concrete	4	Yes	5	Fair	Asphalt	Fair	163.43
HOPMEADOW ST-16-O	Odd	Concrete	5	Yes	5	Fair	Asphalt	Poor	321.98
HOPMEADOW ST-17-O	Odd	Brick	5	Yes	7	New	Asphalt	Fair	125.20
HOPMEADOW ST-17-O	Odd	Brick	4	Yes	4	Good	Asphalt	Poor	331.59
HOPMEADOW ST-17-O	Odd	Brick	5	Yes	4	New	Concrete	Good	258.99
HOPMEADOW ST-17-O	Odd	Brick	5	No	0	New	Granite	Good	165.97
HOPMEADOW ST-17-O	Odd	Concrete	5	Yes	7	Fair	Asphalt	Good	187.28
HOPMEADOW ST-17-O	Odd	Brick	5	Yes	7	New	Asphalt	Good	80.17
HOPMEADOW ST-17-O	Odd	Brick	5	Yes	7	Good	Mix	Good	52.21
HOPMEADOW ST-17-O	Odd	Brick	5	Yes	7	New	Asphalt	Fair	328.72
HOPMEADOW ST-20-O	Odd	Brick	5	No	0	New	Granite	Good	300.80
HOPMEADOW ST-21-O	Odd	Mix Materials	5	Yes	7	New	Mix	Good	286.63
HOPMEADOW ST-21-O	Odd	Brick	5	Yes	11	New	Concrete	Fair	23.08
HOPMEADOW ST-21-O	Odd	Brick	5	Yes	11	New	Asphalt	Fair	121.20
HOPMEADOW ST-22-O	Odd	Mix Materials	5	Yes	7	New	Mix	Replace	305.68
HOPMEADOW ST-23-O	Odd	Brick	5	Yes	4	New	Asphalt	Fair	370.50
HOPMEADOW ST-24-O	Odd	Asphalt	8	Yes	4	Good	Asphalt	Fair	417.67
HOPMEADOW ST-25-O	Odd	Asphalt	5	No	0	New	Concrete	Good	551.83
HOPMEADOW ST-17-E	Even	Brick	5	Yes	6	New	Asphalt	Fair	156.59
HOPMEADOW ST-17-E	Even	Brick	5	Yes	6	New	Asphalt	Fair	14.93
HOPMEADOW ST-17-E	Even	Brick	5	Yes	4	New	Asphalt	Fair	273.52
HOPMEADOW ST-17-E	Even	Brick	5	Yes	5	New	Asphalt	Poor	134.81
HOPMEADOW ST-17-E	Even	Brick	5	Yes	5	New	Asphalt	Good	13.01
HOPMEADOW ST-17-E	Even	Brick	5	Yes	5	New	Asphalt	Good	214.73

	Location	Material	SW Width	Grass Strip	GS Width	Condition	Curb Type	Curb Condition	Length	
	HOPMEADOW ST-17-E	Even	Brick	5	Yes	6	New	Asphalt	Fair	39.95
	HOPMEADOW ST-17-E	Even	Brick	5	Yes	5	New	Asphalt	Fair	220.01
	HOPMEADOW ST-17-E	Even	Brick	5	Yes	5	New	Asphalt	Poor	28.06
	HOPMEADOW ST-17-E	Even	Asphalt	5	Yes	8	New	Asphalt	Poor	87.03
	HOPMEADOW ST-17-E	Even	Brick	5	Yes	6	New	Asphalt	Poor	209.90
	HOPMEADOW ST-18-E	Even	Brick	5	Yes	4	New	Asphalt	Fair	65.05
	HOPMEADOW ST-19-E	Even	Brick	5	Yes	2	New	Asphalt	Poor	94.03
	HOPMEADOW ST-19-E	Even	Brick	5	Yes	4	New	Asphalt	Fair	103.19
	HOPMEADOW ST-20-E	Even	Brick	5	Yes	7	New	Asphalt	Replace	318.14
	HOPMEADOW ST-21-E	Even	Brick	5	Yes	9	New	Asphalt	Fair	470.38
	HOPMEADOW ST-22-E	Even	Brick	5	Yes	8	New	Asphalt	Replace	258.50
	HOPMEADOW ST-23-E	Even	Brick	5	Yes	5	New	Concrete	Good	364.61
	HOPMEADOW ST-24-E	Even	Asphalt	9	Yes	5	New	Concrete	Good	346.03
	HOPMEADOW ST-25-E	Even	Asphalt	9	Yes	5	New	Concrete	Good	808.55

Length: 8,736.89

IRON HORSE BOULEVARD

	IRON HORSE BLVD-09-O	Odd	Asphalt	10	Yes	4	New	Asphalt	Fair	1050.46
--	----------------------	-----	---------	----	-----	---	-----	---------	------	---------

Length: 1,050.46

MAIN STREET

	MAIN ST-04-O	Odd	Brick	5	No	0	Good	Concrete	Good	285.13
	MAIN ST-04-O	Odd	Brick	7	No	0	Good	Concrete	Good	245.40
	MAIN ST-05-O	Odd	Brick	3	No	0	Good	Concrete	Good	59.01
	MAIN ST-03-E	Even	Brick	5	No	0	Good	Concrete	Good	69.06
	MAIN ST-01--E	Even	Concrete	4	No	0	Fair	Concrete	Good	105.89
	MAIN ST-05-E	Even	Concrete	4	Yes	7	Good	Concrete	Good	104.23
	MAIN ST-04-E	Even	Concrete	5	No	0	Good	Concrete	Good	215.70
	MAIN ST-02-E	Even	Concrete	4	No	0	Fair	Concrete	Good	448.13

Length: 1,532.56

MALL WAY

	MALL WAY-01-E	Even	Asphalt	5	Yes	3	Fair	Asphalt	Fair	219.35
	MALL WAY-01-E	Even	Asphalt	0	No	0	Fair	None	None	55.46
	MALL WAY-02-E	Even	Concrete	4	Yes	5	Good	Asphalt	Fair	78.42
	MALL WAY-02-E	Even	Concrete	5	Yes	5	Good	Asphalt	Fair	144.44

Length: 497.66

MAPLE STREET

	MAPLE ST-O	Odd	Concrete	4	No	0	Good	Concrete	Good	317.49
--	------------	-----	----------	---	----	---	------	----------	------	--------

Length: 317.49

PHELPS LANE

	PHELPS LN-02-E	Even	Concrete	4	Yes	5	Good	Asphalt	Fair	79.55
--	----------------	------	----------	---	-----	---	------	---------	------	-------

Location	Material	SW Width	Grass Strip	GS Width	Condition	Curb Type	Curb Condition	Length	
								Length: 79.55	
PHELPSCROFT ROAD									
PHELPS LN-01-E	Even	Concrete	5	Yes	12	Poor	Asphalt	Replace	312.37
								Length: 312.37	
STATE HWY 189									
STATE HWY 189-01-O	Odd	Concrete	3	Yes	7	Poor	Asphalt	Fair	418.38
STATE HWY 189-01-O	Odd	Concrete	5	No	0	Poor	Concrete	Good	208.94
STATE HWY 189-02-E	Even	Asphalt	3	Yes	7	Poor	Asphalt	Good	57.62
STATE HWY 189-03-E	Even	Concrete	4	Yes	8	Fair	None	None	159.18
STATE HWY 189-04-E	Even	Mix Materials	3	Yes	9	Fair	Asphalt	Good	248.86
STATE HWY 189-04-E	Even	Concrete	3	Yes	9	Poor	None	None	117.66
STATE HWY 189-04-E	Even	Asphalt	4	Yes	8	Poor	Asphalt	Fair	75.02
								Length: 1,285.66	
STATION STREET									
STATION ST-O	Odd	Concrete	4	Yes	3	Good	Concrete	Fair	209.81
STATION ST-E	Even	Concrete	6	No	0	Poor	Concrete	Fair	98.37
STATION ST-E	Even	Concrete	6	No	0	Good	Concrete	Good	44.30
STATION ST-E	Even	Concrete	6	No	0	New	Concrete	Good	90.56
								Length: 443.04	
WEST STREET									
WEST ST-06-E	Even	Concrete	8	Yes	5	Good	Asphalt	Good	872.96
								Length: 872.96	
WHITE WATER TURN									
WHITE WATER TURN-01-E	Even	Asphalt	4	Yes	6	Fair	Asphalt	Good	215.65
WHITE WATER TURN-01-E	Even	Asphalt	4	Yes	6	Fair	Asphalt	Good	423.24
								Length: 638.89	
WILCOX STREET									
WILCOX ST-01-E	Even	Concrete	5	Yes	5	Good	Asphalt	Fair	94.87
WILCOX ST-01-E	Even	Concrete	4	No	0	New	Concrete	Good	48.42
WILCOX ST-01-E	Even	Brick	4	No	0	New	Concrete	Good	254.22
WILCOX ST-01-E	Even	Concrete	5	Yes	5	Good	Asphalt	Fair	152.81
								Length: 550.33	
WINTHROP STREET									
WINTHROP ST-04-O	Odd	Concrete	4	Yes	3	Good	Concrete	Good	94.62
WINTHROP ST-04-O	Odd	Concrete	4	No	0	Good	Concrete	Good	643.41
WINTHROP ST-01-E	Even	Concrete	4	No	0	Good	Concrete	Good	775.87
WINTHROP ST-02-E	Even	Concrete	6	No	0	Good	Concrete	Good	536.23
WINTHROP ST-02-E	Even	Asphalt	8	No	0	Good	Concrete	Good	127.57

	Location	Material	SW Width	Grass Strip	GS Width	Condition	Curb Type	Curb Condition	Length
WINTHROP ST-02-E	Even	Concrete	4	No	0	Good	Concrete	Good	252.98
WINTHROP ST-03-E	Even	Concrete	4	Yes	2	Good	Concrete	Good	423.88
Length:									2,854.57
WOOD DUCK LANE									
WOOD DUCK LN-01.1-O	Odd	Asphalt	4	Yes	6	Fair	Asphalt	Good	23.44
WOOD DUCK LN-01.2-O	Odd	Asphalt	4	Yes	6	Good	Asphalt	Good	1423.65
Length:									1,447.10

Town of Simsbury, Connecticut

Sidewalk Point Issue Totals By Street

Street	Number of Obstructions
BUSHY HILL ROAD	29
CENTER STREET	3
CHURCH ST EXTENTION	7
CHURCH STREET	2
CHURCH STREET EXTENSION	9
CRESTVIEW ROAD	25
CRESTWOOD ROAD	35
ELLIOT DRIVE	43
ELM STREET	145
FARMS VILLAGE ROAD	38
FIRETOWN ROAD	432
HOPMEADOW STREET	310
HOSKINS ROAD	92
IRON HORSE BOULEVARD	62
LATIMER LANE	17
MAIN STREET	6
MALL WAY	29
MAPLE STREET	2
MASSACO STREET	6
MOUNTAIN VIEW DRIVE	6
MUSKET TRAIL	286
NEWBURY COURT	80
NORTH DRIVE	63
OWENS BROOK BOULEVARD	23
OX YOKE DRIVE	13
PHELPS LANE	26
POWDER FOREST DRIVE	47
POWDER HORN DRIVE	58
SEMINARY ROAD	7
SQUADRON LINE ROAD	119
STATE HWY 189	27
STATION STREET	26
TARIFFVILLE ROAD	4
TARRIFVILLE SCHOOL	3
TIMBER RIDGE DRIVE	107

Street	Number of Obstructions
WEST STREET	121
WHITE WATER TURN	3
WILCOX STREET	16
WINTERSET LANE	28
WINTHROP STREET	6
WOODLAND PLACE	8
WOODLAND STREET	17
Total:	2,386

Town of Simsbury, Connecticut

Sidewalk Point Issue Type Summary

Maintenance

Ground Encroachment	136
Bush/Shrub	20
Over Hanging Trees	5
Total:	161

Obstruction

Utility Gate	27
Manhole	9
Utility Pole	5
Tree	2
Utility Vault	2
Light Post	1
Catch Basin	1
Total:	47

Structural

Cracking W/Grass	854
Cracking Minor	345
Cracking Major	307
Depression	207
Jointing W/Grass	143
Spalling	130
Tree Roots	80
Patch	40
Cracking	17
Lifting	15
Missing Section/Panel	15
Lifting Minor	9
Lifting Major	8
Replace Sidewalk	4
Cross Slope	2
Defective Panel	2
Total:	2,178

Town of Simsbury, Connecticut

Ramp Totals By Street

Street	Number of Ramps
BICKFORD STREET	2
CANAL STREET	2
CHURCH STREET	3
CHURCH STREET EXTENSION	2
CRESTWOOD ROAD	1
DAVEY STREET	1
DRAKE HILL ROAD	3
DRIVEWAY	2
ELM STREET	10
FARMS VILLAGE ROAD	7
FIRETOWN ROAD	18
GRIST MILL LANE	2
HIGHCROFT PLACE	2
HOPMEADOW STREET	124
HOSKINS ROAD	6
IRON HORSE BOULEVARD	12
JIM GALLAGHER WAY	6
KILBOURN ROAD	1
LATIMER LANE	9
MAIN STREET	2
MAIN STREET EXTENSION	1
MAPLE STREET	1
MASSACO STREET	2
MOUNTAIN VIEW DRIVE	2
MUSKET TRAIL	4
NEWBURY COURT	4
NORTH DRIVE	1
OLD BRIDGE ROAD	1
OLD FARMS ROAD	2
OWENS BROOK BOULEVARD	15
PHELPS LANE	2
PLANK HILL ROAD	2
POWDER HORN DRIVE	1
SEMINARY ROAD	3
SQUADRON LINE ROAD	6

Street	Number of Ramps
STATE HWY 189	2
TIMBER RIDGE DRIVE	3
WEST STREET	12
WESTLEDGE ROAD	2
WHITE WATER TURN	3
WILCOX STREET	4
WINTERSET LANE	2
WINTHROP STREET	13
WOOD DUCK LANE	2
WOODLAND STREET	3
Total:	308

Town of Simsbury, Connecticut

Ramp Inspection Program - Ramp Inspection Data and Picture

Ramp ID:	82-1
Street:	BICKFORD STREET
Intersecting Street:	BUSHY HILL ROAD
Ramp Material:	Concrete
Det. Warning Panel:	No
Panel Damage:	No
Obstructions:	Yes
Obstruction Type:	Vegetation
Condition:	Fair
Ramp Pass:	No



Ramp ID:	82-2
Street:	BICKFORD STREET
Intersecting Street:	BUSHY HILL ROAD
Ramp Material:	Concrete
Det. Warning Panel:	No
Panel Damage:	No
Obstructions:	Yes
Obstruction Type:	Curbing
Condition:	Fair
Ramp Pass:	No



Ramp ID:	113-3
Street:	CANAL STREET
Intersecting Street:	HOPMEADOW STREET
Ramp Material:	Concrete
Det. Warning Panel:	No
Panel Damage:	No
Obstructions:	No
Obstruction Type:	None
Condition:	Good
Ramp Pass:	No



Ramp ID:	113-4
Street:	CANAL STREET
Intersecting Street:	HOPMEADOW STREET
Ramp Material:	Concrete
Det. Warning Panel:	No
Panel Damage:	No
Obstructions:	No
Obstruction Type:	None
Condition:	Good
Ramp Pass:	No



Town of Simsbury, Connecticut

Ramp Inspection Program - Ramp Inspection Data and Picture

Ramp ID:	92-1
Street:	CHURCH STREET
Intersecting Street:	WINTHROP STREET
Ramp Material:	Concrete
Det. Warning Panel:	No
Panel Damage:	No
Obstructions:	No
Obstruction Type:	None
Condition:	Good
Ramp Pass:	No



Ramp ID:	95-2
Street:	CHURCH STREET
Intersecting Street:	ELM STREET
Ramp Material:	Concrete
Det. Warning Panel:	No
Panel Damage:	No
Obstructions:	No
Obstruction Type:	None
Condition:	Good
Ramp Pass:	No



Ramp ID:	95-3
Street:	CHURCH STREET
Intersecting Street:	ELM STREET
Ramp Material:	Concrete
Det. Warning Panel:	No
Panel Damage:	No
Obstructions:	No
Obstruction Type:	None
Condition:	Good
Ramp Pass:	No



Ramp ID:	95-1
Street:	CHURCH STREET EXTENSION
Intersecting Street:	ELM STREET
Ramp Material:	Asphalt
Det. Warning Panel:	No
Panel Damage:	No
Obstructions:	No
Obstruction Type:	None
Condition:	Good
Ramp Pass:	No



Town of Simsbury, Connecticut

Ramp Inspection Program - Ramp Inspection Data and Picture

Ramp ID:	95-4
Street:	CHURCH STREET EXTENSION
Intersecting Street:	ELM STREET
Ramp Material:	Concrete
Det. Warning Panel:	No
Panel Damage:	No
Obstructions:	No
Obstruction Type:	None
Condition:	Fair
Ramp Pass:	No



Ramp ID:	37-1
Street:	CRESTWOOD ROAD
Intersecting Street:	BUTTONWOOD DRIVE
Ramp Material:	Asphalt
Det. Warning Panel:	No
Panel Damage:	No
Obstructions:	No
Obstruction Type:	None
Condition:	Good
Ramp Pass:	No



Ramp ID:	152-1
Street:	DAVEY STREET
Intersecting Street:	BUSHY HILL ROAD
Ramp Material:	Asphalt
Det. Warning Panel:	No
Panel Damage:	No
Obstructions:	Yes
Obstruction Type:	None
Condition:	Poor
Ramp Pass:	No



Ramp ID:	67-1
Street:	DRAKE HILL ROAD
Intersecting Street:	IRON HORSE BOULEVARD
Ramp Material:	Asphalt
Det. Warning Panel:	No
Panel Damage:	No
Obstructions:	No
Obstruction Type:	None
Condition:	Good
Ramp Pass:	No



Town of Simsbury, Connecticut

Ramp Inspection Program - Ramp Inspection Data and Picture

Ramp ID:	67-2
Street:	DRAKE HILL ROAD
Intersecting Street:	IRON HORSE BOULEVARD
Ramp Material:	Asphalt
Det. Warning Panel:	No
Panel Damage:	No
Obstructions:	Yes
Obstruction Type:	Cracking
Condition:	Poor
Ramp Pass:	No



Ramp ID:	67-3
Street:	DRAKE HILL ROAD
Intersecting Street:	IRON HORSE BOULEVARD
Ramp Material:	Asphalt
Det. Warning Panel:	No
Panel Damage:	No
Obstructions:	No
Obstruction Type:	None
Condition:	Good
Ramp Pass:	No



Ramp ID:	FF-1
Street:	DRIVEWAY
Intersecting Street:	PARKING LOT
Ramp Material:	Concrete
Det. Warning Panel:	No
Panel Damage:	No
Obstructions:	Yes
Obstruction Type:	Vegetation
Condition:	Fair
Ramp Pass:	No



Ramp ID:	FF-2
Street:	DRIVEWAY
Intersecting Street:	PARKING LOT
Ramp Material:	Concrete
Det. Warning Panel:	No
Panel Damage:	No
Obstructions:	Yes
Obstruction Type:	Vegetation
Condition:	Fair
Ramp Pass:	No



Town of Simsbury, Connecticut

Ramp Inspection Program - Ramp Inspection Data and Picture

Ramp ID:	105-1
Street:	ELM STREET
Intersecting Street:	HAYES ROAD
Ramp Material:	Concrete
Det. Warning Panel:	No
Panel Damage:	No
Obstructions:	No
Obstruction Type:	None
Condition:	Good
Ramp Pass:	No



Ramp ID:	111-1
Street:	ELM STREET
Intersecting Street:	DRIVEWAY #55
Ramp Material:	Concrete
Det. Warning Panel:	No
Panel Damage:	No
Obstructions:	No
Obstruction Type:	None
Condition:	Good
Ramp Pass:	No



Ramp ID:	111-2
Street:	ELM STREET
Intersecting Street:	DRIVEWAY #55
Ramp Material:	Concrete
Det. Warning Panel:	No
Panel Damage:	No
Obstructions:	No
Obstruction Type:	None
Condition:	Good
Ramp Pass:	No



Ramp ID:	112-1
Street:	ELM STREET
Intersecting Street:	DRIVEWAY #55
Ramp Material:	Concrete
Det. Warning Panel:	No
Panel Damage:	No
Obstructions:	No
Obstruction Type:	None
Condition:	Good
Ramp Pass:	No



Town of Simsbury, Connecticut

Ramp Inspection Program - Ramp Inspection Data and Picture

Ramp ID:	112-2
Street:	ELM STREET
Intersecting Street:	DRIVEWAY #55
Ramp Material:	Concrete
Det. Warning Panel:	No
Panel Damage:	No
Obstructions:	No
Obstruction Type:	None
Condition:	Poor
Ramp Pass:	No



Ramp ID:	112-3
Street:	ELM STREET
Intersecting Street:	DRIVEWAY #54
Ramp Material:	Concrete
Det. Warning Panel:	No
Panel Damage:	No
Obstructions:	No
Obstruction Type:	None
Condition:	Poor
Ramp Pass:	No



Ramp ID:	112-4
Street:	ELM STREET
Intersecting Street:	DRIVEWAY #48
Ramp Material:	Concrete
Det. Warning Panel:	No
Panel Damage:	No
Obstructions:	No
Obstruction Type:	None
Condition:	Poor
Ramp Pass:	No



Ramp ID:	93-1
Street:	ELM STREET
Intersecting Street:	MAPLE STREET
Ramp Material:	Concrete
Det. Warning Panel:	No
Panel Damage:	No
Obstructions:	No
Obstruction Type:	None
Condition:	Good
Ramp Pass:	No



Town of Simsbury, Connecticut

Ramp Inspection Program - Ramp Inspection Data and Picture

Ramp ID:	97-1
Street:	ELM STREET
Intersecting Street:	CENTER STREET
Ramp Material:	Concrete
Det. Warning Panel:	No
Panel Damage:	No
Obstructions:	No
Obstruction Type:	None
Condition:	Good
Ramp Pass:	No



Ramp ID:	97-2
Street:	ELM STREET
Intersecting Street:	CENTER STREET
Ramp Material:	Concrete
Det. Warning Panel:	No
Panel Damage:	No
Obstructions:	No
Obstruction Type:	None
Condition:	Poor
Ramp Pass:	No



Ramp ID:	149-1
Street:	FARMS VILLAGE ROAD
Intersecting Street:	BUSHY HILL ROAD
Ramp Material:	Concrete
Det. Warning Panel:	Yes
Panel Damage:	No
Obstructions:	No
Obstruction Type:	None
Condition:	Good
Ramp Pass:	Yes



Ramp ID:	149-5
Street:	FARMS VILLAGE ROAD
Intersecting Street:	BUSHY HILL ROAD
Ramp Material:	Concrete
Det. Warning Panel:	Yes
Panel Damage:	No
Obstructions:	No
Obstruction Type:	None
Condition:	Good
Ramp Pass:	Yes



Town of Simsbury, Connecticut

Ramp Inspection Program - Ramp Inspection Data and Picture

Ramp ID:	149-6
Street:	FARMS VILLAGE ROAD
Intersecting Street:	BUSHY HILL ROAD
Ramp Material:	Concrete
Det. Warning Panel:	Yes
Panel Damage:	No
Obstructions:	No
Obstruction Type:	None
Condition:	Good
Ramp Pass:	Yes



Ramp ID:	F-1
Street:	FARMS VILLAGE ROAD
Intersecting Street:	SIMSBURY HIGH SCHOOL
Ramp Material:	Concrete
Det. Warning Panel:	No
Panel Damage:	No
Obstructions:	Yes
Obstruction Type:	Vegetation
Condition:	Good
Ramp Pass:	No



Ramp ID:	F-2
Street:	FARMS VILLAGE ROAD
Intersecting Street:	SIMSBURY HIGH SCHOOL
Ramp Material:	Asphalt
Det. Warning Panel:	No
Panel Damage:	No
Obstructions:	No
Obstruction Type:	None
Condition:	Poor
Ramp Pass:	No



Ramp ID:	G-1
Street:	FARMS VILLAGE ROAD
Intersecting Street:	SIMSBURY HIGH SCHOOL
Ramp Material:	Asphalt
Det. Warning Panel:	No
Panel Damage:	No
Obstructions:	Yes
Obstruction Type:	Vegetation
Condition:	Fair
Ramp Pass:	No



Town of Simsbury, Connecticut

Ramp Inspection Program - Ramp Inspection Data and Picture

Ramp ID:	G-2
Street:	FARMS VILLAGE ROAD
Intersecting Street:	SIMSBURY HIGH SCHOOL
Ramp Material:	Concrete
Det. Warning Panel:	No
Panel Damage:	No
Obstructions:	Yes
Obstruction Type:	Vegetation
Condition:	Poor
Ramp Pass:	No



Ramp ID:	12-1
Street:	FIRETOWN ROAD
Intersecting Street:	SQUADRON LINE ROAD
Ramp Material:	Asphalt
Det. Warning Panel:	No
Panel Damage:	No
Obstructions:	No
Obstruction Type:	None
Condition:	Good
Ramp Pass:	No



Ramp ID:	15-1
Street:	FIRETOWN ROAD
Intersecting Street:	CRESTWOOD ROAD
Ramp Material:	Asphalt
Det. Warning Panel:	No
Panel Damage:	No
Obstructions:	No
Obstruction Type:	None
Condition:	Good
Ramp Pass:	No



Ramp ID:	15-2
Street:	FIRETOWN ROAD
Intersecting Street:	CRESTWOOD ROAD
Ramp Material:	Asphalt
Det. Warning Panel:	No
Panel Damage:	No
Obstructions:	No
Obstruction Type:	None
Condition:	Good
Ramp Pass:	No



Town of Simsbury, Connecticut

Ramp Inspection Program - Ramp Inspection Data and Picture

Ramp ID:	17-1
Street:	FIRETOWN ROAD
Intersecting Street:	CHRISWELL DRIVE
Ramp Material:	Asphalt
Det. Warning Panel:	No
Panel Damage:	No
Obstructions:	No
Obstruction Type:	None
Condition:	Fair
Ramp Pass:	No



Ramp ID:	17-2
Street:	FIRETOWN ROAD
Intersecting Street:	CHRISWELL DRIVE
Ramp Material:	Asphalt
Det. Warning Panel:	No
Panel Damage:	No
Obstructions:	No
Obstruction Type:	None
Condition:	Poor
Ramp Pass:	No



Ramp ID:	18-1
Street:	FIRETOWN ROAD
Intersecting Street:	OWENS BROOK BOULEVARD
Ramp Material:	Asphalt
Det. Warning Panel:	No
Panel Damage:	No
Obstructions:	No
Obstruction Type:	None
Condition:	Good
Ramp Pass:	No



Ramp ID:	18-2
Street:	FIRETOWN ROAD
Intersecting Street:	OWENS BROOK BOULEVARD
Ramp Material:	Asphalt
Det. Warning Panel:	No
Panel Damage:	No
Obstructions:	No
Obstruction Type:	None
Condition:	Good
Ramp Pass:	No



Town of Simsbury, Connecticut

Ramp Inspection Program - Ramp Inspection Data and Picture

Ramp ID:	21-1
Street:	FIRETOWN ROAD
Intersecting Street:	SIMSCROFT PLACE
Ramp Material:	Asphalt
Det. Warning Panel:	No
Panel Damage:	No
Obstructions:	No
Obstruction Type:	None
Condition:	Good
Ramp Pass:	No



Ramp ID:	21-2
Street:	FIRETOWN ROAD
Intersecting Street:	SIMSCROFT PLACE
Ramp Material:	Asphalt
Det. Warning Panel:	No
Panel Damage:	No
Obstructions:	No
Obstruction Type:	None
Condition:	Good
Ramp Pass:	No



Ramp ID:	24-1
Street:	FIRETOWN ROAD
Intersecting Street:	HENRY JAMES MIDDLE SCHOOL
Ramp Material:	Asphalt
Det. Warning Panel:	No
Panel Damage:	No
Obstructions:	No
Obstruction Type:	None
Condition:	Good
Ramp Pass:	No



Ramp ID:	24-2
Street:	FIRETOWN ROAD
Intersecting Street:	HENRY JAMES MIDDLE SCHOOL
Ramp Material:	Asphalt
Det. Warning Panel:	No
Panel Damage:	No
Obstructions:	No
Obstruction Type:	None
Condition:	Good
Ramp Pass:	No



Town of Simsbury, Connecticut

Ramp Inspection Program - Ramp Inspection Data and Picture

Ramp ID:	24-3
Street:	FIRETOWN ROAD
Intersecting Street:	HENRY JAMES MIDDLE SCHOOL
Ramp Material:	Asphalt
Det. Warning Panel:	No
Panel Damage:	No
Obstructions:	No
Obstruction Type:	None
Condition:	Fair
Ramp Pass:	No



Ramp ID:	24-4
Street:	FIRETOWN ROAD
Intersecting Street:	HENRY JAMES MIDDLE SCHOOL
Ramp Material:	Asphalt
Det. Warning Panel:	No
Panel Damage:	No
Obstructions:	No
Obstruction Type:	None
Condition:	Fair
Ramp Pass:	No



Ramp ID:	25-1
Street:	FIRETOWN ROAD
Intersecting Street:	SEMINARY ROAD
Ramp Material:	Asphalt
Det. Warning Panel:	No
Panel Damage:	No
Obstructions:	No
Obstruction Type:	None
Condition:	Good
Ramp Pass:	No



Ramp ID:	25-2
Street:	FIRETOWN ROAD
Intersecting Street:	SEMINARY ROAD
Ramp Material:	Asphalt
Det. Warning Panel:	No
Panel Damage:	No
Obstructions:	No
Obstruction Type:	None
Condition:	Fair
Ramp Pass:	No



Town of Simsbury, Connecticut

Ramp Inspection Program - Ramp Inspection Data and Picture

Ramp ID:	26-1
Street:	FIRETOWN ROAD
Intersecting Street:	OAKWOOD ROAD
Ramp Material:	Asphalt
Det. Warning Panel:	No
Panel Damage:	No
Obstructions:	No
Obstruction Type:	None
Condition:	Fair
Ramp Pass:	No



Ramp ID:	26-2
Street:	FIRETOWN ROAD
Intersecting Street:	OAKWOOD ROAD
Ramp Material:	Asphalt
Det. Warning Panel:	No
Panel Damage:	No
Obstructions:	No
Obstruction Type:	None
Condition:	Fair
Ramp Pass:	No



Ramp ID:	C-1
Street:	FIRETOWN ROAD
Intersecting Street:	DRIVEWAY #228
Ramp Material:	Asphalt
Det. Warning Panel:	No
Panel Damage:	No
Obstructions:	Yes
Obstruction Type:	Curbing
Condition:	Good
Ramp Pass:	No



Ramp ID:	28-1
Street:	GRIST MILL LANE
Intersecting Street:	MILL POND LANE
Ramp Material:	Concrete
Det. Warning Panel:	Yes
Panel Damage:	No
Obstructions:	No
Obstruction Type:	None
Condition:	Good
Ramp Pass:	No



Town of Simsbury, Connecticut

Ramp Inspection Program - Ramp Inspection Data and Picture

Ramp ID:	28-2
Street:	GRIST MILL LANE
Intersecting Street:	MILL POND LANE
Ramp Material:	Concrete
Det. Warning Panel:	Yes
Panel Damage:	No
Obstructions:	No
Obstruction Type:	None
Condition:	Good
Ramp Pass:	Yes



Ramp ID:	11-1
Street:	HIGHCROFT PLACE
Intersecting Street:	UNNAMED STREET
Ramp Material:	Concrete
Det. Warning Panel:	No
Panel Damage:	No
Obstructions:	No
Obstruction Type:	None
Condition:	Good
Ramp Pass:	No



Ramp ID:	11-2
Street:	HIGHCROFT PLACE
Intersecting Street:	UNNAMED STREET
Ramp Material:	Asphalt
Det. Warning Panel:	No
Panel Damage:	No
Obstructions:	Yes
Obstruction Type:	Cracking
Condition:	Good
Ramp Pass:	No



Ramp ID:	104-1
Street:	HOPMEADOW STREET
Intersecting Street:	POWDER FOREST DRIVE
Ramp Material:	Asphalt
Det. Warning Panel:	No
Panel Damage:	No
Obstructions:	No
Obstruction Type:	None
Condition:	Good
Ramp Pass:	No



Town of Simsbury, Connecticut

Ramp Inspection Program - Ramp Inspection Data and Picture

Ramp ID:	106-1
Street:	HOPMEADOW STREET
Intersecting Street:	MASSACO STREET
Ramp Material:	Concrete
Det. Warning Panel:	No
Panel Damage:	No
Obstructions:	No
Obstruction Type:	None
Condition:	Good
Ramp Pass:	No



Ramp ID:	106-2
Street:	HOPMEADOW STREET
Intersecting Street:	MASSACO STREET
Ramp Material:	Concrete
Det. Warning Panel:	No
Panel Damage:	No
Obstructions:	Yes
Obstruction Type:	None
Condition:	Fair
Ramp Pass:	No



Ramp ID:	106-3
Street:	HOPMEADOW STREET
Intersecting Street:	MASSACO STREET
Ramp Material:	Asphalt
Det. Warning Panel:	No
Panel Damage:	No
Obstructions:	No
Obstruction Type:	None
Condition:	Good
Ramp Pass:	No



Ramp ID:	106-4
Street:	HOPMEADOW STREET
Intersecting Street:	MASSACO STREET
Ramp Material:	Concrete
Det. Warning Panel:	No
Panel Damage:	No
Obstructions:	No
Obstruction Type:	None
Condition:	Good
Ramp Pass:	No



Town of Simsbury, Connecticut

Ramp Inspection Program - Ramp Inspection Data and Picture

Ramp ID:	107-1
Street:	HOPMEADOW STREET
Intersecting Street:	PENT ROAD
Ramp Material:	Asphalt
Det. Warning Panel:	No
Panel Damage:	No
Obstructions:	Yes
Obstruction Type:	Cracking
Condition:	Fair
Ramp Pass:	No



Ramp ID:	107-2
Street:	HOPMEADOW STREET
Intersecting Street:	PENT ROAD
Ramp Material:	Asphalt
Det. Warning Panel:	No
Panel Damage:	No
Obstructions:	Yes
Obstruction Type:	Curbing
Condition:	Good
Ramp Pass:	No



Ramp ID:	108-1
Street:	HOPMEADOW STREET
Intersecting Street:	PRIVATE STREET
Ramp Material:	Brick
Det. Warning Panel:	No
Panel Damage:	No
Obstructions:	No
Obstruction Type:	None
Condition:	Good
Ramp Pass:	No



Ramp ID:	108-2
Street:	HOPMEADOW STREET
Intersecting Street:	PRIVATE STREET
Ramp Material:	Brick
Det. Warning Panel:	No
Panel Damage:	No
Obstructions:	No
Obstruction Type:	None
Condition:	Good
Ramp Pass:	No



Town of Simsbury, Connecticut

Ramp Inspection Program - Ramp Inspection Data and Picture

Ramp ID:	108-3
Street:	HOPMEADOW STREET
Intersecting Street:	PRIVATE STREET
Ramp Material:	Brick
Det. Warning Panel:	No
Panel Damage:	No
Obstructions:	No
Obstruction Type:	None
Condition:	Good
Ramp Pass:	No



Ramp ID:	108-4
Street:	HOPMEADOW STREET
Intersecting Street:	PRIVATE STREET
Ramp Material:	Brick
Det. Warning Panel:	No
Panel Damage:	No
Obstructions:	No
Obstruction Type:	None
Condition:	Good
Ramp Pass:	No



Ramp ID:	108-5
Street:	HOPMEADOW STREET
Intersecting Street:	PRIVATE STREET
Ramp Material:	Brick
Det. Warning Panel:	No
Panel Damage:	No
Obstructions:	No
Obstruction Type:	None
Condition:	Good
Ramp Pass:	No



Ramp ID:	108-6
Street:	HOPMEADOW STREET
Intersecting Street:	PRIVATE STREET
Ramp Material:	Concrete
Det. Warning Panel:	No
Panel Damage:	No
Obstructions:	No
Obstruction Type:	None
Condition:	Good
Ramp Pass:	No



Town of Simsbury, Connecticut

Ramp Inspection Program - Ramp Inspection Data and Picture

Ramp ID:	113-1
Street:	HOPMEADOW STREET
Intersecting Street:	WINSLOW PLACE
Ramp Material:	Concrete
Det. Warning Panel:	No
Panel Damage:	No
Obstructions:	No
Obstruction Type:	None
Condition:	Good
Ramp Pass:	No



Ramp ID:	113-2
Street:	HOPMEADOW STREET
Intersecting Street:	WINSLOW PLACE
Ramp Material:	Concrete
Det. Warning Panel:	No
Panel Damage:	No
Obstructions:	Yes
Obstruction Type:	Vegetation
Condition:	Fair
Ramp Pass:	No



Ramp ID:	115-1
Street:	HOPMEADOW STREET
Intersecting Street:	HAZELMEADOW PLACE
Ramp Material:	Concrete
Det. Warning Panel:	No
Panel Damage:	No
Obstructions:	No
Obstruction Type:	None
Condition:	Good
Ramp Pass:	No



Ramp ID:	115-2
Street:	HOPMEADOW STREET
Intersecting Street:	WIGGINS FARM DRIVE
Ramp Material:	Concrete
Det. Warning Panel:	No
Panel Damage:	No
Obstructions:	No
Obstruction Type:	None
Condition:	Good
Ramp Pass:	No



Town of Simsbury, Connecticut

Ramp Inspection Program - Ramp Inspection Data and Picture

Ramp ID:	130-2
Street:	HOPMEADOW STREET
Intersecting Street:	PLANK HILL ROAD
Ramp Material:	Concrete
Det. Warning Panel:	Yes
Panel Damage:	No
Obstructions:	No
Obstruction Type:	None
Condition:	Good
Ramp Pass:	No



Ramp ID:	130-3
Street:	HOPMEADOW STREET
Intersecting Street:	PLANK HILL ROAD
Ramp Material:	Concrete
Det. Warning Panel:	Yes
Panel Damage:	No
Obstructions:	No
Obstruction Type:	None
Condition:	Good
Ramp Pass:	No



Ramp ID:	130-4
Street:	HOPMEADOW STREET
Intersecting Street:	PLANK HILL ROAD
Ramp Material:	Concrete
Det. Warning Panel:	No
Panel Damage:	No
Obstructions:	Yes
Obstruction Type:	Vegetation
Condition:	Fair
Ramp Pass:	No



Ramp ID:	133-1
Street:	HOPMEADOW STREET
Intersecting Street:	EAGLEWOOD LANE
Ramp Material:	Concrete
Det. Warning Panel:	Yes
Panel Damage:	No
Obstructions:	No
Obstruction Type:	None
Condition:	Good
Ramp Pass:	Yes



Town of Simsbury, Connecticut

Ramp Inspection Program - Ramp Inspection Data and Picture

Ramp ID:	133-2
Street:	HOPMEADOW STREET
Intersecting Street:	EAGLEWOOD LANE
Ramp Material:	Concrete
Det. Warning Panel:	Yes
Panel Damage:	No
Obstructions:	No
Obstruction Type:	None
Condition:	Good
Ramp Pass:	Yes



Ramp ID:	133-3
Street:	HOPMEADOW STREET
Intersecting Street:	EAGLEWOOD LANE
Ramp Material:	Concrete
Det. Warning Panel:	Yes
Panel Damage:	No
Obstructions:	No
Obstruction Type:	None
Condition:	Good
Ramp Pass:	Yes



Ramp ID:	133-4
Street:	HOPMEADOW STREET
Intersecting Street:	EAGLEWOOD LANE
Ramp Material:	Concrete
Det. Warning Panel:	Yes
Panel Damage:	No
Obstructions:	No
Obstruction Type:	None
Condition:	Good
Ramp Pass:	Yes



Ramp ID:	137-1
Street:	HOPMEADOW STREET
Intersecting Street:	WEST STREET
Ramp Material:	Concrete
Det. Warning Panel:	Yes
Panel Damage:	No
Obstructions:	No
Obstruction Type:	None
Condition:	Good
Ramp Pass:	No



Town of Simsbury, Connecticut

Ramp Inspection Program - Ramp Inspection Data and Picture

Ramp ID:	137-2
Street:	HOPMEADOW STREET
Intersecting Street:	WEST STREET
Ramp Material:	Concrete
Det. Warning Panel:	Yes
Panel Damage:	No
Obstructions:	Yes
Obstruction Type:	Vegetation
Condition:	Fair
Ramp Pass:	No



Ramp ID:	36-1
Street:	HOPMEADOW STREET
Intersecting Street:	WOODLAND STREET
Ramp Material:	Asphalt
Det. Warning Panel:	No
Panel Damage:	No
Obstructions:	Yes
Obstruction Type:	Vegetation
Condition:	Fair
Ramp Pass:	No



Ramp ID:	36-2
Street:	HOPMEADOW STREET
Intersecting Street:	WOODLAND STREET
Ramp Material:	Asphalt
Det. Warning Panel:	No
Panel Damage:	No
Obstructions:	No
Obstruction Type:	None
Condition:	Good
Ramp Pass:	No



Ramp ID:	45-1
Street:	HOPMEADOW STREET
Intersecting Street:	WOODLAND PLACE
Ramp Material:	Concrete
Det. Warning Panel:	Yes
Panel Damage:	No
Obstructions:	No
Obstruction Type:	None
Condition:	Good
Ramp Pass:	Yes



Town of Simsbury, Connecticut

Ramp Inspection Program - Ramp Inspection Data and Picture

Ramp ID:	45-2
Street:	HOPMEADOW STREET
Intersecting Street:	WOODLAND PLACE
Ramp Material:	Concrete
Det. Warning Panel:	No
Panel Damage:	No
Obstructions:	Yes
Obstruction Type:	Vegetation
Condition:	Fair
Ramp Pass:	No



Ramp ID:	45-3
Street:	HOPMEADOW STREET
Intersecting Street:	WOODLAND PLACE
Ramp Material:	Concrete
Det. Warning Panel:	No
Panel Damage:	No
Obstructions:	No
Obstruction Type:	None
Condition:	Good
Ramp Pass:	No



Ramp ID:	45-4
Street:	HOPMEADOW STREET
Intersecting Street:	WOODLAND PLACE
Ramp Material:	Asphalt
Det. Warning Panel:	No
Panel Damage:	Yes
Obstructions:	Yes
Obstruction Type:	Vegetation
Condition:	Fair
Ramp Pass:	No



Ramp ID:	45-5
Street:	HOPMEADOW STREET
Intersecting Street:	WOODLAND PLACE
Ramp Material:	Concrete
Det. Warning Panel:	No
Panel Damage:	No
Obstructions:	No
Obstruction Type:	None
Condition:	Fair
Ramp Pass:	No



Town of Simsbury, Connecticut

Ramp Inspection Program - Ramp Inspection Data and Picture

Ramp ID:	45-6
Street:	HOPMEADOW STREET
Intersecting Street:	WOODLAND PLACE
Ramp Material:	Concrete
Det. Warning Panel:	No
Panel Damage:	No
Obstructions:	Yes
Obstruction Type:	Vegetation
Condition:	Poor
Ramp Pass:	No



Ramp ID:	56-1
Street:	HOPMEADOW STREET
Intersecting Street:	DRAKE HILL ROAD
Ramp Material:	Concrete
Det. Warning Panel:	Yes
Panel Damage:	No
Obstructions:	No
Obstruction Type:	None
Condition:	Good
Ramp Pass:	Yes



Ramp ID:	56-2
Street:	HOPMEADOW STREET
Intersecting Street:	DRAKE HILL ROAD
Ramp Material:	Concrete
Det. Warning Panel:	Yes
Panel Damage:	No
Obstructions:	Yes
Obstruction Type:	Vegetation
Condition:	Fair
Ramp Pass:	No



Ramp ID:	56-3
Street:	HOPMEADOW STREET
Intersecting Street:	DRAKE HILL ROAD
Ramp Material:	Concrete
Det. Warning Panel:	Yes
Panel Damage:	No
Obstructions:	Yes
Obstruction Type:	Curbing
Condition:	Fair
Ramp Pass:	Yes




Town of Simsbury, Connecticut

Ramp Inspection Program - Ramp Inspection Data and Picture

Ramp ID:	56-4
Street:	HOPMEADOW STREET
Intersecting Street:	DRAKE HILL ROAD
Ramp Material:	Concrete
Det. Warning Panel:	Yes
Panel Damage:	No
Obstructions:	Yes
Obstruction Type:	Vegetation
Condition:	Fair
Ramp Pass:	Yes



Ramp ID:	63-1
Street:	HOPMEADOW STREET
Intersecting Street:	MALL WAY
Ramp Material:	Concrete
Det. Warning Panel:	Yes
Panel Damage:	No
Obstructions:	No
Obstruction Type:	None
Condition:	Good
Ramp Pass:	No



Ramp ID:	63-2
Street:	HOPMEADOW STREET
Intersecting Street:	MALL WAY
Ramp Material:	Concrete
Det. Warning Panel:	Yes
Panel Damage:	No
Obstructions:	No
Obstruction Type:	None
Condition:	Good
Ramp Pass:	No



Ramp ID:	66-1
Street:	HOPMEADOW STREET
Intersecting Street:	LIBRARY LANE
Ramp Material:	Concrete
Det. Warning Panel:	No
Panel Damage:	No
Obstructions:	Yes
Obstruction Type:	Vegetation
Condition:	Fair
Ramp Pass:	No



Town of Simsbury, Connecticut

Ramp Inspection Program - Ramp Inspection Data and Picture

Ramp ID:	66-2
Street:	HOPMEADOW STREET
Intersecting Street:	LIBRARY LANE
Ramp Material:	Concrete
Det. Warning Panel:	No
Panel Damage:	No
Obstructions:	No
Obstruction Type:	None
Condition:	Good
Ramp Pass:	No



Ramp ID:	66-3
Street:	HOPMEADOW STREET
Intersecting Street:	LIBRARY LANE
Ramp Material:	Concrete
Det. Warning Panel:	Yes
Panel Damage:	No
Obstructions:	No
Obstruction Type:	None
Condition:	Good
Ramp Pass:	Yes



Ramp ID:	66-4
Street:	HOPMEADOW STREET
Intersecting Street:	LIBRARY LANE
Ramp Material:	Concrete
Det. Warning Panel:	Yes
Panel Damage:	No
Obstructions:	No
Obstruction Type:	None
Condition:	Good
Ramp Pass:	No



Ramp ID:	68-1
Street:	HOPMEADOW STREET
Intersecting Street:	STATION STREET
Ramp Material:	Concrete
Det. Warning Panel:	Yes
Panel Damage:	No
Obstructions:	No
Obstruction Type:	None
Condition:	Good
Ramp Pass:	Yes



Town of Simsbury, Connecticut

Ramp Inspection Program - Ramp Inspection Data and Picture

Ramp ID:	68-2
Street:	HOPMEADOW STREET
Intersecting Street:	STATION STREET
Ramp Material:	Concrete
Det. Warning Panel:	Yes
Panel Damage:	No
Obstructions:	No
Obstruction Type:	None
Condition:	Good
Ramp Pass:	Yes



Ramp ID:	68-3
Street:	HOPMEADOW STREET
Intersecting Street:	STATION STREET
Ramp Material:	Concrete
Det. Warning Panel:	Yes
Panel Damage:	No
Obstructions:	No
Obstruction Type:	None
Condition:	Good
Ramp Pass:	Yes



Ramp ID:	68-4
Street:	HOPMEADOW STREET
Intersecting Street:	STATION STREET
Ramp Material:	Concrete
Det. Warning Panel:	Yes
Panel Damage:	No
Obstructions:	No
Obstruction Type:	None
Condition:	Good
Ramp Pass:	No



Ramp ID:	69-1
Street:	HOPMEADOW STREET
Intersecting Street:	PHELPS LANE
Ramp Material:	Concrete
Det. Warning Panel:	No
Panel Damage:	No
Obstructions:	No
Obstruction Type:	None
Condition:	Good
Ramp Pass:	No



Town of Simsbury, Connecticut

Ramp Inspection Program - Ramp Inspection Data and Picture

Ramp ID:	69-2
Street:	HOPMEADOW STREET
Intersecting Street:	PHELPS LANE
Ramp Material:	Concrete
Det. Warning Panel:	No
Panel Damage:	No
Obstructions:	No
Obstruction Type:	None
Condition:	Good
Ramp Pass:	No



Ramp ID:	69-3
Street:	HOPMEADOW STREET
Intersecting Street:	PHELPS LANE
Ramp Material:	Concrete
Det. Warning Panel:	Yes
Panel Damage:	No
Obstructions:	No
Obstruction Type:	None
Condition:	Good
Ramp Pass:	No



Ramp ID:	69-4
Street:	HOPMEADOW STREET
Intersecting Street:	PHELPS LANE
Ramp Material:	Concrete
Det. Warning Panel:	Yes
Panel Damage:	Yes
Obstructions:	Yes
Obstruction Type:	Vegetation
Condition:	Poor
Ramp Pass:	No



Ramp ID:	79-1
Street:	HOPMEADOW STREET
Intersecting Street:	SEMINARY ROAD
Ramp Material:	Asphalt
Det. Warning Panel:	No
Panel Damage:	No
Obstructions:	Yes
Obstruction Type:	Vegetation
Condition:	Fair
Ramp Pass:	No



Town of Simsbury, Connecticut

Ramp Inspection Program - Ramp Inspection Data and Picture

Ramp ID:	79-3
Street:	HOPMEADOW STREET
Intersecting Street:	SEMINARY ROAD
Ramp Material:	Concrete
Det. Warning Panel:	No
Panel Damage:	No
Obstructions:	No
Obstruction Type:	None
Condition:	Good
Ramp Pass:	No



Ramp ID:	79-4
Street:	HOPMEADOW STREET
Intersecting Street:	SEMINARY ROAD
Ramp Material:	Concrete
Det. Warning Panel:	No
Panel Damage:	No
Obstructions:	Yes
Obstruction Type:	Vegetation
Condition:	Fair
Ramp Pass:	No



Ramp ID:	79-7
Street:	HOPMEADOW STREET
Intersecting Street:	DRIVEWAY #955
Ramp Material:	Concrete
Det. Warning Panel:	No
Panel Damage:	No
Obstructions:	Yes
Obstruction Type:	Vegetation
Condition:	Fair
Ramp Pass:	No



Ramp ID:	79-8
Street:	HOPMEADOW STREET
Intersecting Street:	SEMINARY ROAD
Ramp Material:	Concrete
Det. Warning Panel:	No
Panel Damage:	No
Obstructions:	No
Obstruction Type:	None
Condition:	Good
Ramp Pass:	No



Town of Simsbury, Connecticut

Ramp Inspection Program - Ramp Inspection Data and Picture

Ramp ID:	85-1
Street:	HOPMEADOW STREET
Intersecting Street:	OWENS BROOK BOULEVARD
Ramp Material:	Concrete
Det. Warning Panel:	No
Panel Damage:	No
Obstructions:	Yes
Obstruction Type:	Vegetation
Condition:	Fair
Ramp Pass:	No



Ramp ID:	85-2
Street:	HOPMEADOW STREET
Intersecting Street:	OWENS BROOK BOULEVARD
Ramp Material:	Concrete
Det. Warning Panel:	No
Panel Damage:	No
Obstructions:	No
Obstruction Type:	None
Condition:	Good
Ramp Pass:	No



Ramp ID:	85-3
Street:	HOPMEADOW STREET
Intersecting Street:	OWENS BROOK BOULEVARD
Ramp Material:	Concrete
Det. Warning Panel:	No
Panel Damage:	No
Obstructions:	Yes
Obstruction Type:	Vegetation
Condition:	Fair
Ramp Pass:	No



Ramp ID:	AA-1
Street:	HOPMEADOW STREET
Intersecting Street:	DRIVEWAY #632
Ramp Material:	Concrete
Det. Warning Panel:	Yes
Panel Damage:	No
Obstructions:	No
Obstruction Type:	None
Condition:	Good
Ramp Pass:	Yes



Town of Simsbury, Connecticut

Ramp Inspection Program - Ramp Inspection Data and Picture

Ramp ID:	AA-2
Street:	HOPMEADOW STREET
Intersecting Street:	DRIVEWAY #1
Ramp Material:	Concrete
Det. Warning Panel:	Yes
Panel Damage:	No
Obstructions:	No
Obstruction Type:	None
Condition:	Good
Ramp Pass:	No



Ramp ID:	BB-1
Street:	HOPMEADOW STREET
Intersecting Street:	DRIVEWAY #632
Ramp Material:	Concrete
Det. Warning Panel:	Yes
Panel Damage:	No
Obstructions:	No
Obstruction Type:	None
Condition:	Good
Ramp Pass:	Yes



Ramp ID:	BB-2
Street:	HOPMEADOW STREET
Intersecting Street:	DRIVEWAY #632
Ramp Material:	Concrete
Det. Warning Panel:	Yes
Panel Damage:	No
Obstructions:	No
Obstruction Type:	None
Condition:	Good
Ramp Pass:	Yes



Ramp ID:	BB-3
Street:	HOPMEADOW STREET
Intersecting Street:	PARKING LOT
Ramp Material:	Concrete
Det. Warning Panel:	Yes
Panel Damage:	No
Obstructions:	No
Obstruction Type:	None
Condition:	Good
Ramp Pass:	Yes



Town of Simsbury, Connecticut

Ramp Inspection Program - Ramp Inspection Data and Picture

Ramp ID:	CC-1
Street:	HOPMEADOW STREET
Intersecting Street:	DRIVEWAY #981
Ramp Material:	Asphalt
Det. Warning Panel:	No
Panel Damage:	No
Obstructions:	Yes
Obstruction Type:	Vegetation
Condition:	Fair
Ramp Pass:	No



Ramp ID:	CC-2
Street:	HOPMEADOW STREET
Intersecting Street:	DRIVEWAY #981
Ramp Material:	Asphalt
Det. Warning Panel:	No
Panel Damage:	No
Obstructions:	Yes
Obstruction Type:	Vegetation
Condition:	Poor
Ramp Pass:	No



Ramp ID:	DD-1
Street:	HOPMEADOW STREET
Intersecting Street:	DRIVEWAY #981
Ramp Material:	Concrete
Det. Warning Panel:	No
Panel Damage:	No
Obstructions:	Yes
Obstruction Type:	Vegetation
Condition:	Fair
Ramp Pass:	No



Ramp ID:	DD-2
Street:	HOPMEADOW STREET
Intersecting Street:	DRIVEWAY #981
Ramp Material:	Concrete
Det. Warning Panel:	No
Panel Damage:	No
Obstructions:	No
Obstruction Type:	None
Condition:	Poor
Ramp Pass:	No



Town of Simsbury, Connecticut

Ramp Inspection Program - Ramp Inspection Data and Picture

Ramp ID:	H-1
Street:	HOPMEADOW STREET
Intersecting Street:	DRIVEWAY #971
Ramp Material:	Concrete
Det. Warning Panel:	No
Panel Damage:	No
Obstructions:	Yes
Obstruction Type:	None
Condition:	Poor
Ramp Pass:	No



Ramp ID:	H-2
Street:	HOPMEADOW STREET
Intersecting Street:	DRIVEWAY #971
Ramp Material:	Concrete
Det. Warning Panel:	No
Panel Damage:	No
Obstructions:	Yes
Obstruction Type:	None
Condition:	Poor
Ramp Pass:	No



Ramp ID:	I-1
Street:	HOPMEADOW STREET
Intersecting Street:	DRIVEWAY #969
Ramp Material:	Concrete
Det. Warning Panel:	No
Panel Damage:	No
Obstructions:	Yes
Obstruction Type:	Vegetation
Condition:	Fair
Ramp Pass:	No



Ramp ID:	I-2
Street:	HOPMEADOW STREET
Intersecting Street:	DRIVEWAY #969
Ramp Material:	Concrete
Det. Warning Panel:	No
Panel Damage:	No
Obstructions:	Yes
Obstruction Type:	Vegetation
Condition:	Fair
Ramp Pass:	No



Town of Simsbury, Connecticut

Ramp Inspection Program - Ramp Inspection Data and Picture

Ramp ID:	J-1
Street:	HOPMEADOW STREET
Intersecting Street:	DRIVEWAY #965
Ramp Material:	Concrete
Det. Warning Panel:	No
Panel Damage:	No
Obstructions:	Yes
Obstruction Type:	Curbing
Condition:	Poor
Ramp Pass:	No



Ramp ID:	J-2
Street:	HOPMEADOW STREET
Intersecting Street:	DRIVEWAY #965
Ramp Material:	Concrete
Det. Warning Panel:	No
Panel Damage:	No
Obstructions:	Yes
Obstruction Type:	Vegetation
Condition:	Poor
Ramp Pass:	No



Ramp ID:	JJ-1
Street:	HOPMEADOW STREET
Intersecting Street:	DRIVEWAY #944
Ramp Material:	Asphalt
Det. Warning Panel:	No
Panel Damage:	No
Obstructions:	Yes
Obstruction Type:	Curbing
Condition:	Good
Ramp Pass:	No



Ramp ID:	KK-1
Street:	HOPMEADOW STREET
Intersecting Street:	DRIVEWAY #849
Ramp Material:	Brick
Det. Warning Panel:	No
Panel Damage:	No
Obstructions:	No
Obstruction Type:	None
Condition:	Good
Ramp Pass:	No



Town of Simsbury, Connecticut

Ramp Inspection Program - Ramp Inspection Data and Picture

Ramp ID:	KK-2
Street:	HOPMEADOW STREET
Intersecting Street:	DRIVEWAY #849
Ramp Material:	Brick
Det. Warning Panel:	No
Panel Damage:	No
Obstructions:	No
Obstruction Type:	None
Condition:	Good
Ramp Pass:	No



Ramp ID:	L-1
Street:	HOPMEADOW STREET
Intersecting Street:	DRIVEWAY #955
Ramp Material:	Concrete
Det. Warning Panel:	No
Panel Damage:	No
Obstructions:	Yes
Obstruction Type:	Vegetation
Condition:	Fair
Ramp Pass:	No



Ramp ID:	L-2
Street:	HOPMEADOW STREET
Intersecting Street:	DRIVEWAY #955
Ramp Material:	Concrete
Det. Warning Panel:	No
Panel Damage:	No
Obstructions:	Yes
Obstruction Type:	Vegetation
Condition:	Fair
Ramp Pass:	No



Ramp ID:	LL-1
Street:	HOPMEADOW STREET
Intersecting Street:	DRIVEWAY #828
Ramp Material:	Brick
Det. Warning Panel:	No
Panel Damage:	No
Obstructions:	No
Obstruction Type:	None
Condition:	Good
Ramp Pass:	No



Town of Simsbury, Connecticut

Ramp Inspection Program - Ramp Inspection Data and Picture

Ramp ID:	LL-2
Street:	HOPMEADOW STREET
Intersecting Street:	DRIVEWAY #828
Ramp Material:	Brick
Det. Warning Panel:	No
Panel Damage:	No
Obstructions:	No
Obstruction Type:	None
Condition:	Good
Ramp Pass:	No



Ramp ID:	M-1
Street:	HOPMEADOW STREET
Intersecting Street:	DRIVEWAY #949
Ramp Material:	Concrete
Det. Warning Panel:	No
Panel Damage:	No
Obstructions:	No
Obstruction Type:	None
Condition:	Good
Ramp Pass:	No



Ramp ID:	M-2
Street:	HOPMEADOW STREET
Intersecting Street:	DRIVEWAY #949
Ramp Material:	Concrete
Det. Warning Panel:	No
Panel Damage:	No
Obstructions:	No
Obstruction Type:	None
Condition:	Good
Ramp Pass:	No



Ramp ID:	N-1
Street:	HOPMEADOW STREET
Intersecting Street:	DRIVEWAY #944
Ramp Material:	Concrete
Det. Warning Panel:	No
Panel Damage:	No
Obstructions:	No
Obstruction Type:	None
Condition:	Good
Ramp Pass:	No



Town of Simsbury, Connecticut

Ramp Inspection Program - Ramp Inspection Data and Picture

Ramp ID:	N-2
Street:	HOPMEADOW STREET
Intersecting Street:	DRIVEWAY #944
Ramp Material:	Concrete
Det. Warning Panel:	No
Panel Damage:	No
Obstructions:	Yes
Obstruction Type:	Curbing
Condition:	Fair
Ramp Pass:	No



Ramp ID:	O-1
Street:	HOPMEADOW STREET
Intersecting Street:	DRIVEWAY #933
Ramp Material:	Asphalt
Det. Warning Panel:	No
Panel Damage:	No
Obstructions:	Yes
Obstruction Type:	Curbing
Condition:	Fair
Ramp Pass:	No



Ramp ID:	O-2
Street:	HOPMEADOW STREET
Intersecting Street:	DRIVEWAY #933
Ramp Material:	Concrete
Det. Warning Panel:	No
Panel Damage:	No
Obstructions:	Yes
Obstruction Type:	Vegetation
Condition:	Poor
Ramp Pass:	No



Ramp ID:	O-3
Street:	HOPMEADOW STREET
Intersecting Street:	DRIVEWAY #932
Ramp Material:	Asphalt
Det. Warning Panel:	No
Panel Damage:	No
Obstructions:	No
Obstruction Type:	None
Condition:	Good
Ramp Pass:	No



Town of Simsbury, Connecticut

Ramp Inspection Program - Ramp Inspection Data and Picture

Ramp ID:	O-4
Street:	HOPMEADOW STREET
Intersecting Street:	DRIVEWAY #932
Ramp Material:	Asphalt
Det. Warning Panel:	No
Panel Damage:	No
Obstructions:	No
Obstruction Type:	None
Condition:	Good
Ramp Pass:	No



Ramp ID:	O-5
Street:	HOPMEADOW STREET
Intersecting Street:	DRIVEWAY #932
Ramp Material:	Brick
Det. Warning Panel:	No
Panel Damage:	No
Obstructions:	No
Obstruction Type:	None
Condition:	Good
Ramp Pass:	No



Ramp ID:	P-1
Street:	HOPMEADOW STREET
Intersecting Street:	DRIVEWAY #923
Ramp Material:	Brick
Det. Warning Panel:	No
Panel Damage:	No
Obstructions:	No
Obstruction Type:	None
Condition:	Good
Ramp Pass:	No




Ramp ID:	P-2
Street:	HOPMEADOW STREET
Intersecting Street:	DRIVEWAY #923
Ramp Material:	Brick
Det. Warning Panel:	No
Panel Damage:	No
Obstructions:	No
Obstruction Type:	None
Condition:	Good
Ramp Pass:	No



Town of Simsbury, Connecticut

Ramp Inspection Program - Ramp Inspection Data and Picture

Ramp ID:	PP-1
Street:	HOPMEADOW STREET
Intersecting Street:	DRIVEWAY #949
Ramp Material:	Asphalt
Det. Warning Panel:	No
Panel Damage:	0
Obstructions:	0
Obstruction Type:	0
Condition:	Good
Ramp Pass:	No



Ramp ID:	Q-1
Street:	HOPMEADOW STREET
Intersecting Street:	DRIVEWAY #940
Ramp Material:	Brick
Det. Warning Panel:	No
Panel Damage:	No
Obstructions:	No
Obstruction Type:	None
Condition:	Good
Ramp Pass:	No



Ramp ID:	Q-2
Street:	HOPMEADOW STREET
Intersecting Street:	DRIVEWAY #940
Ramp Material:	Brick
Det. Warning Panel:	No
Panel Damage:	No
Obstructions:	No
Obstruction Type:	None
Condition:	Good
Ramp Pass:	No



Ramp ID:	R-1
Street:	HOPMEADOW STREET
Intersecting Street:	DRIVEWAY #894
Ramp Material:	Brick
Det. Warning Panel:	No
Panel Damage:	No
Obstructions:	No
Obstruction Type:	None
Condition:	Good
Ramp Pass:	No



Town of Simsbury, Connecticut

Ramp Inspection Program - Ramp Inspection Data and Picture

Ramp ID:	R-2
Street:	HOPMEADOW STREET
Intersecting Street:	DRIVEWAY #894
Ramp Material:	Brick
Det. Warning Panel:	No
Panel Damage:	No
Obstructions:	No
Obstruction Type:	None
Condition:	Good
Ramp Pass:	No



Ramp ID:	S-1
Street:	HOPMEADOW STREET
Intersecting Street:	DRIVEWAY #880
Ramp Material:	Brick
Det. Warning Panel:	No
Panel Damage:	No
Obstructions:	No
Obstruction Type:	None
Condition:	Good
Ramp Pass:	No



Ramp ID:	S-2
Street:	HOPMEADOW STREET
Intersecting Street:	DRIVEWAY #880
Ramp Material:	Brick
Det. Warning Panel:	No
Panel Damage:	No
Obstructions:	No
Obstruction Type:	None
Condition:	Good
Ramp Pass:	No



Ramp ID:	S-3
Street:	HOPMEADOW STREET
Intersecting Street:	DRIVEWAY #883
Ramp Material:	Brick
Det. Warning Panel:	No
Panel Damage:	No
Obstructions:	No
Obstruction Type:	None
Condition:	Good
Ramp Pass:	No



Town of Simsbury, Connecticut

Ramp Inspection Program - Ramp Inspection Data and Picture

Ramp ID:	S-4
Street:	HOPMEADOW STREET
Intersecting Street:	DRIVEWAY #883
Ramp Material:	Brick
Det. Warning Panel:	No
Panel Damage:	No
Obstructions:	No
Obstruction Type:	None
Condition:	Good
Ramp Pass:	No



Ramp ID:	T-1
Street:	HOPMEADOW STREET
Intersecting Street:	DRIVEWAY #869
Ramp Material:	Brick
Det. Warning Panel:	No
Panel Damage:	No
Obstructions:	No
Obstruction Type:	None
Condition:	Good
Ramp Pass:	No



Ramp ID:	T-2
Street:	HOPMEADOW STREET
Intersecting Street:	DRIVEWAY #869
Ramp Material:	Brick
Det. Warning Panel:	No
Panel Damage:	No
Obstructions:	No
Obstruction Type:	None
Condition:	Good
Ramp Pass:	No



Ramp ID:	U-1
Street:	HOPMEADOW STREET
Intersecting Street:	DRIVEWAY #880
Ramp Material:	Brick
Det. Warning Panel:	No
Panel Damage:	No
Obstructions:	No
Obstruction Type:	None
Condition:	Good
Ramp Pass:	No



Town of Simsbury, Connecticut

Ramp Inspection Program - Ramp Inspection Data and Picture

Ramp ID:	U-2
Street:	HOPMEADOW STREET
Intersecting Street:	DRIVEWAY #880
Ramp Material:	Brick
Det. Warning Panel:	No
Panel Damage:	No
Obstructions:	No
Obstruction Type:	None
Condition:	Good
Ramp Pass:	No



Ramp ID:	V-1
Street:	HOPMEADOW STREET
Intersecting Street:	DRIVEWAY #863
Ramp Material:	Brick
Det. Warning Panel:	No
Panel Damage:	No
Obstructions:	No
Obstruction Type:	None
Condition:	Good
Ramp Pass:	No



Ramp ID:	V-2
Street:	HOPMEADOW STREET
Intersecting Street:	DRIVEWAY #863
Ramp Material:	Brick
Det. Warning Panel:	No
Panel Damage:	No
Obstructions:	No
Obstruction Type:	None
Condition:	Good
Ramp Pass:	No



Ramp ID:	V-3
Street:	HOPMEADOW STREET
Intersecting Street:	DRIVEWAY #850
Ramp Material:	Brick
Det. Warning Panel:	No
Panel Damage:	No
Obstructions:	No
Obstruction Type:	None
Condition:	Good
Ramp Pass:	No



Town of Simsbury, Connecticut

Ramp Inspection Program - Ramp Inspection Data and Picture

Ramp ID:	V-4
Street:	HOPMEADOW STREET
Intersecting Street:	DRIVEWAY #850
Ramp Material:	Brick
Det. Warning Panel:	No
Panel Damage:	No
Obstructions:	No
Obstruction Type:	None
Condition:	Good
Ramp Pass:	No



Ramp ID:	W-1
Street:	HOPMEADOW STREET
Intersecting Street:	DRIVEWAY #850
Ramp Material:	Brick
Det. Warning Panel:	No
Panel Damage:	No
Obstructions:	No
Obstruction Type:	None
Condition:	Good
Ramp Pass:	No



Ramp ID:	W-2
Street:	HOPMEADOW STREET
Intersecting Street:	DRIVEWAY #850
Ramp Material:	Brick
Det. Warning Panel:	No
Panel Damage:	No
Obstructions:	No
Obstruction Type:	None
Condition:	Good
Ramp Pass:	No



Ramp ID:	X-1
Street:	HOPMEADOW STREET
Intersecting Street:	DRIVEWAY #828
Ramp Material:	Brick
Det. Warning Panel:	No
Panel Damage:	No
Obstructions:	No
Obstruction Type:	None
Condition:	Good
Ramp Pass:	No



Town of Simsbury, Connecticut

Ramp Inspection Program - Ramp Inspection Data and Picture

Ramp ID:	X-2
Street:	HOPMEADOW STREET
Intersecting Street:	DRIVEWAY #828
Ramp Material:	Brick
Det. Warning Panel:	No
Panel Damage:	No
Obstructions:	No
Obstruction Type:	None
Condition:	Good
Ramp Pass:	No



Ramp ID:	X-3
Street:	HOPMEADOW STREET
Intersecting Street:	DRIVEWAY #809
Ramp Material:	Brick
Det. Warning Panel:	No
Panel Damage:	No
Obstructions:	No
Obstruction Type:	None
Condition:	Good
Ramp Pass:	No



Ramp ID:	X-4
Street:	HOPMEADOW STREET
Intersecting Street:	DRIVEWAY #809
Ramp Material:	Brick
Det. Warning Panel:	No
Panel Damage:	No
Obstructions:	No
Obstruction Type:	None
Condition:	Good
Ramp Pass:	No



Ramp ID:	Y-1
Street:	HOPMEADOW STREET
Intersecting Street:	DRIVEWAY #765
Ramp Material:	Brick
Det. Warning Panel:	No
Panel Damage:	No
Obstructions:	Yes
Obstruction Type:	Vegetation
Condition:	Fair
Ramp Pass:	No



Town of Simsbury, Connecticut

Ramp Inspection Program - Ramp Inspection Data and Picture

Ramp ID:	Y-2
Street:	HOPMEADOW STREET
Intersecting Street:	DRIVEWAY #765
Ramp Material:	Brick
Det. Warning Panel:	No
Panel Damage:	No
Obstructions:	No
Obstruction Type:	None
Condition:	Good
Ramp Pass:	No



Ramp ID:	Y-3
Street:	HOPMEADOW STREET
Intersecting Street:	DRIVEWAY #760
Ramp Material:	Brick
Det. Warning Panel:	No
Panel Damage:	No
Obstructions:	No
Obstruction Type:	None
Condition:	Good
Ramp Pass:	No



Ramp ID:	Y-4
Street:	HOPMEADOW STREET
Intersecting Street:	DRIVEWAY #760
Ramp Material:	Brick
Det. Warning Panel:	No
Panel Damage:	No
Obstructions:	No
Obstruction Type:	None
Condition:	Good
Ramp Pass:	No



Ramp ID:	Z-1
Street:	HOPMEADOW STREET
Intersecting Street:	DRIVEWAY #741
Ramp Material:	Concrete
Det. Warning Panel:	No
Panel Damage:	No
Obstructions:	No
Obstruction Type:	None
Condition:	Good
Ramp Pass:	No



Town of Simsbury, Connecticut

Ramp Inspection Program - Ramp Inspection Data and Picture

Ramp ID:	Z-2
Street:	HOPMEADOW STREET
Intersecting Street:	DRIVEWAY #741
Ramp Material:	Concrete
Det. Warning Panel:	No
Panel Damage:	No
Obstructions:	No
Obstruction Type:	None
Condition:	Good
Ramp Pass:	No



Ramp ID:	Z-3
Street:	HOPMEADOW STREET
Intersecting Street:	DRIVEWAY #731
Ramp Material:	Brick
Det. Warning Panel:	No
Panel Damage:	No
Obstructions:	No
Obstruction Type:	None
Condition:	Good
Ramp Pass:	No



Ramp ID:	Z-4
Street:	HOPMEADOW STREET
Intersecting Street:	DRIVEWAY #731
Ramp Material:	Brick
Det. Warning Panel:	No
Panel Damage:	No
Obstructions:	No
Obstruction Type:	None
Condition:	Good
Ramp Pass:	No



Ramp ID:	48-1
Street:	HOSKINS ROAD
Intersecting Street:	SQUADRON LINE ROAD
Ramp Material:	Asphalt
Det. Warning Panel:	No
Panel Damage:	No
Obstructions:	No
Obstruction Type:	None
Condition:	Good
Ramp Pass:	No



Town of Simsbury, Connecticut

Ramp Inspection Program - Ramp Inspection Data and Picture

Ramp ID:	51-1
Street:	HOSKINS ROAD
Intersecting Street:	NORTH DRIVE
Ramp Material:	Asphalt
Det. Warning Panel:	No
Panel Damage:	No
Obstructions:	No
Obstruction Type:	None
Condition:	Fair
Ramp Pass:	No



Ramp ID:	51-2
Street:	HOSKINS ROAD
Intersecting Street:	NORTH DRIVE
Ramp Material:	Asphalt
Det. Warning Panel:	No
Panel Damage:	No
Obstructions:	No
Obstruction Type:	None
Condition:	Good
Ramp Pass:	No



Ramp ID:	51-3
Street:	HOSKINS ROAD
Intersecting Street:	NORTH DRIVE
Ramp Material:	Asphalt
Det. Warning Panel:	No
Panel Damage:	No
Obstructions:	No
Obstruction Type:	None
Condition:	Good
Ramp Pass:	No



Ramp ID:	B-1
Street:	HOSKINS ROAD
Intersecting Street:	DRIVEWAY #96
Ramp Material:	Asphalt
Det. Warning Panel:	No
Panel Damage:	No
Obstructions:	No
Obstruction Type:	None
Condition:	Good
Ramp Pass:	No



Town of Simsbury, Connecticut

Ramp Inspection Program - Ramp Inspection Data and Picture

Ramp ID:	B-2
Street:	HOSKINS ROAD
Intersecting Street:	SQUADRON LINE SCHOOL
Ramp Material:	Asphalt
Det. Warning Panel:	No
Panel Damage:	No
Obstructions:	No
Obstruction Type:	None
Condition:	Good
Ramp Pass:	No



Ramp ID:	117-1
Street:	IRON HORSE BOULEVARD
Intersecting Street:	PENT ROAD
Ramp Material:	Asphalt
Det. Warning Panel:	No
Panel Damage:	No
Obstructions:	No
Obstruction Type:	None
Condition:	Good
Ramp Pass:	No



Ramp ID:	117-2
Street:	IRON HORSE BOULEVARD
Intersecting Street:	PENT ROAD
Ramp Material:	Asphalt
Det. Warning Panel:	No
Panel Damage:	No
Obstructions:	No
Obstruction Type:	None
Condition:	Good
Ramp Pass:	No



Ramp ID:	80-1
Street:	IRON HORSE BOULEVARD
Intersecting Street:	WILCOX STREET
Ramp Material:	Concrete
Det. Warning Panel:	No
Panel Damage:	No
Obstructions:	No
Obstruction Type:	None
Condition:	Good
Ramp Pass:	No



Town of Simsbury, Connecticut

Ramp Inspection Program - Ramp Inspection Data and Picture

Ramp ID:	80-2
Street:	IRON HORSE BOULEVARD
Intersecting Street:	WILCOX STREET
Ramp Material:	Concrete
Det. Warning Panel:	No
Panel Damage:	No
Obstructions:	No
Obstruction Type:	None
Condition:	Good
Ramp Pass:	No



Ramp ID:	80-3
Street:	IRON HORSE BOULEVARD
Intersecting Street:	WILCOX STREET
Ramp Material:	Concrete
Det. Warning Panel:	No
Panel Damage:	No
Obstructions:	No
Obstruction Type:	None
Condition:	Good
Ramp Pass:	No



Ramp ID:	80-4
Street:	IRON HORSE BOULEVARD
Intersecting Street:	WILCOX STREET
Ramp Material:	Concrete
Det. Warning Panel:	No
Panel Damage:	No
Obstructions:	No
Obstruction Type:	None
Condition:	Good
Ramp Pass:	No



Ramp ID:	81-1
Street:	IRON HORSE BOULEVARD
Intersecting Street:	PHELPS LANE
Ramp Material:	Concrete
Det. Warning Panel:	No
Panel Damage:	No
Obstructions:	No
Obstruction Type:	None
Condition:	Good
Ramp Pass:	No



Town of Simsbury, Connecticut

Ramp Inspection Program - Ramp Inspection Data and Picture

Ramp ID:	81-2
Street:	IRON HORSE BOULEVARD
Intersecting Street:	PHELPS LANE
Ramp Material:	Concrete
Det. Warning Panel:	No
Panel Damage:	No
Obstructions:	No
Obstruction Type:	None
Condition:	Good
Ramp Pass:	No



Ramp ID:	HH-1
Street:	IRON HORSE BOULEVARD
Intersecting Street:	DRIVEWAY #22
Ramp Material:	Asphalt
Det. Warning Panel:	No
Panel Damage:	No
Obstructions:	No
Obstruction Type:	None
Condition:	Good
Ramp Pass:	No



Ramp ID:	HH-2
Street:	IRON HORSE BOULEVARD
Intersecting Street:	DRIVEWAY #22
Ramp Material:	Asphalt
Det. Warning Panel:	No
Panel Damage:	No
Obstructions:	No
Obstruction Type:	None
Condition:	Good
Ramp Pass:	No



Ramp ID:	II-1
Street:	IRON HORSE BOULEVARD
Intersecting Street:	CONN STATE OF
Ramp Material:	Asphalt
Det. Warning Panel:	No
Panel Damage:	0
Obstructions:	0
Obstruction Type:	0
Condition:	Good
Ramp Pass:	No



Town of Simsbury, Connecticut

Ramp Inspection Program - Ramp Inspection Data and Picture

Ramp ID:	MM-1
Street:	IRON HORSE BOULEVARD
Intersecting Street:	DRIVEWAY #28
Ramp Material:	Brick
Det. Warning Panel:	No
Panel Damage:	No
Obstructions:	No
Obstruction Type:	None
Condition:	Good
Ramp Pass:	No



Ramp ID:	134-1
Street:	JIM GALLAGHER WAY
Intersecting Street:	DRIVEWAY #10
Ramp Material:	Concrete
Det. Warning Panel:	No
Panel Damage:	No
Obstructions:	No
Obstruction Type:	None
Condition:	Good
Ramp Pass:	No



Ramp ID:	134-2
Street:	JIM GALLAGHER WAY
Intersecting Street:	DRIVEWAY #10
Ramp Material:	Concrete
Det. Warning Panel:	No
Panel Damage:	No
Obstructions:	No
Obstruction Type:	None
Condition:	Good
Ramp Pass:	No



Ramp ID:	135-1
Street:	JIM GALLAGHER WAY
Intersecting Street:	PARKING LOT
Ramp Material:	Concrete
Det. Warning Panel:	No
Panel Damage:	No
Obstructions:	Yes
Obstruction Type:	Vegetation
Condition:	Fair
Ramp Pass:	No



Town of Simsbury, Connecticut

Ramp Inspection Program - Ramp Inspection Data and Picture

Ramp ID:	135-2
Street:	JIM GALLAGHER WAY
Intersecting Street:	PARKING LOT
Ramp Material:	Concrete
Det. Warning Panel:	No
Panel Damage:	No
Obstructions:	Yes
Obstruction Type:	Vegetation
Condition:	Fair
Ramp Pass:	No



Ramp ID:	70-1
Street:	JIM GALLAGHER WAY
Intersecting Street:	DRIVEWAY #10
Ramp Material:	Concrete
Det. Warning Panel:	No
Panel Damage:	No
Obstructions:	No
Obstruction Type:	None
Condition:	Good
Ramp Pass:	No



Ramp ID:	70-2
Street:	JIM GALLAGHER WAY
Intersecting Street:	DRIVEWAY #10
Ramp Material:	Asphalt
Det. Warning Panel:	No
Panel Damage:	No
Obstructions:	No
Obstruction Type:	None
Condition:	Good
Ramp Pass:	No



Ramp ID:	A-1
Street:	KILBOURN ROAD
Intersecting Street:	KILBOURN FARMS
Ramp Material:	Asphalt
Det. Warning Panel:	Yes
Panel Damage:	No
Obstructions:	No
Obstruction Type:	None
Condition:	Good
Ramp Pass:	No



Town of Simsbury, Connecticut

Ramp Inspection Program - Ramp Inspection Data and Picture

Ramp ID:	4-1
Street:	LATIMER LANE
Intersecting Street:	SPRUCE LANE
Ramp Material:	Concrete
Det. Warning Panel:	No
Panel Damage:	No
Obstructions:	Yes
Obstruction Type:	Vegetation
Condition:	Fair
Ramp Pass:	No



Ramp ID:	4-2
Street:	LATIMER LANE
Intersecting Street:	SPRUCE LANE
Ramp Material:	Asphalt
Det. Warning Panel:	No
Panel Damage:	No
Obstructions:	No
Obstruction Type:	None
Condition:	Good
Ramp Pass:	No



Ramp ID:	5-1
Street:	LATIMER LANE
Intersecting Street:	HARRIET LANE
Ramp Material:	Concrete
Det. Warning Panel:	No
Panel Damage:	No
Obstructions:	No
Obstruction Type:	None
Condition:	Good
Ramp Pass:	No



Ramp ID:	5-2
Street:	LATIMER LANE
Intersecting Street:	HARRIET LANE
Ramp Material:	Concrete
Det. Warning Panel:	No
Panel Damage:	No
Obstructions:	Yes
Obstruction Type:	Vegetation
Condition:	Fair
Ramp Pass:	No



Town of Simsbury, Connecticut

Ramp Inspection Program - Ramp Inspection Data and Picture

Ramp ID:	6-1
Street:	LATIMER LANE
Intersecting Street:	RED STONE DRIVE
Ramp Material:	Concrete
Det. Warning Panel:	No
Panel Damage:	No
Obstructions:	No
Obstruction Type:	None
Condition:	Good
Ramp Pass:	No



Ramp ID:	6-2
Street:	LATIMER LANE
Intersecting Street:	RED STONE DRIVE
Ramp Material:	Concrete
Det. Warning Panel:	No
Panel Damage:	No
Obstructions:	No
Obstruction Type:	None
Condition:	Good
Ramp Pass:	No



Ramp ID:	7-1
Street:	LATIMER LANE
Intersecting Street:	VALLEY VIEW DRIVE
Ramp Material:	Concrete
Det. Warning Panel:	No
Panel Damage:	No
Obstructions:	No
Obstruction Type:	None
Condition:	Good
Ramp Pass:	No



Ramp ID:	7-2
Street:	LATIMER LANE
Intersecting Street:	VALLEY VIEW DRIVE
Ramp Material:	Concrete
Det. Warning Panel:	No
Panel Damage:	No
Obstructions:	Yes
Obstruction Type:	Vegetation
Condition:	Fair
Ramp Pass:	No



Town of Simsbury, Connecticut

Ramp Inspection Program - Ramp Inspection Data and Picture

Ramp ID:	9-1
Street:	LATIMER LANE
Intersecting Street:	MOUNTAIN VIEW DRIVE
Ramp Material:	Concrete
Det. Warning Panel:	No
Panel Damage:	No
Obstructions:	Yes
Obstruction Type:	Vegetation
Condition:	Fair
Ramp Pass:	No



Ramp ID:	100-1
Street:	MAIN STREET
Intersecting Street:	RED HILL ROAD
Ramp Material:	Concrete
Det. Warning Panel:	No
Panel Damage:	No
Obstructions:	No
Obstruction Type:	None
Condition:	Good
Ramp Pass:	No



Ramp ID:	101-1
Street:	MAIN STREET
Intersecting Street:	RED HILL ROAD
Ramp Material:	Concrete
Det. Warning Panel:	No
Panel Damage:	No
Obstructions:	No
Obstruction Type:	None
Condition:	Fair
Ramp Pass:	No



Ramp ID:	98-1
Street:	MAIN STREET EXTENSION
Intersecting Street:	WOOSTER ROAD
Ramp Material:	Asphalt
Det. Warning Panel:	No
Panel Damage:	No
Obstructions:	No
Obstruction Type:	None
Condition:	Good
Ramp Pass:	No



Town of Simsbury, Connecticut

Ramp Inspection Program - Ramp Inspection Data and Picture

Ramp ID:	91-3
Street:	MAPLE STREET
Intersecting Street:	MAPLE STREET
Ramp Material:	Concrete
Det. Warning Panel:	No
Panel Damage:	No
Obstructions:	No
Obstruction Type:	None
Condition:	Good
Ramp Pass:	No



Ramp ID:	151-1
Street:	MASSACO STREET
Intersecting Street:	GRIFFIN STREET
Ramp Material:	Concrete
Det. Warning Panel:	No
Panel Damage:	No
Obstructions:	Yes
Obstruction Type:	Vegetation
Condition:	Good
Ramp Pass:	No



Ramp ID:	55-1
Street:	MASSACO STREET
Intersecting Street:	MCLEAN STREET
Ramp Material:	Concrete
Det. Warning Panel:	No
Panel Damage:	No
Obstructions:	No
Obstruction Type:	None
Condition:	Good
Ramp Pass:	No



Ramp ID:	NN-1
Street:	MOUNTAIN VIEW DRIVE
Intersecting Street:	LATIMER LANE SCHOOL
Ramp Material:	Concrete
Det. Warning Panel:	No
Panel Damage:	No
Obstructions:	Yes
Obstruction Type:	Vegetation
Condition:	Fair
Ramp Pass:	No



Town of Simsbury, Connecticut

Ramp Inspection Program - Ramp Inspection Data and Picture

Ramp ID:	OO-1
Street:	MOUNTAIN VIEW DRIVE
Intersecting Street:	LATIMER LANE SCHOOL
Ramp Material:	Concrete
Det. Warning Panel:	No
Panel Damage:	No
Obstructions:	Yes
Obstruction Type:	Vegetation
Condition:	Poor
Ramp Pass:	No



Ramp ID:	42-1
Street:	MUSKET TRAIL
Intersecting Street:	OWENS BROOK BOULEVARD
Ramp Material:	Asphalt
Det. Warning Panel:	No
Panel Damage:	No
Obstructions:	No
Obstruction Type:	None
Condition:	Good
Ramp Pass:	No



Ramp ID:	44-1
Street:	MUSKET TRAIL
Intersecting Street:	CRESTWOOD ROAD
Ramp Material:	Asphalt
Det. Warning Panel:	No
Panel Damage:	No
Obstructions:	No
Obstruction Type:	None
Condition:	Good
Ramp Pass:	No



Ramp ID:	52-1
Street:	MUSKET TRAIL
Intersecting Street:	POWDER HORN DRIVE
Ramp Material:	Asphalt
Det. Warning Panel:	No
Panel Damage:	No
Obstructions:	No
Obstruction Type:	None
Condition:	Good
Ramp Pass:	No



Town of Simsbury, Connecticut

Ramp Inspection Program - Ramp Inspection Data and Picture

Ramp ID:	59-1
Street:	MUSKET TRAIL
Intersecting Street:	FLINTLOCK ROAD
Ramp Material:	Asphalt
Det. Warning Panel:	No
Panel Damage:	No
Obstructions:	No
Obstruction Type:	None
Condition:	Good
Ramp Pass:	No



Ramp ID:	13-1
Street:	NEWBURY COURT
Intersecting Street:	HOSKINS ROAD
Ramp Material:	Asphalt
Det. Warning Panel:	No
Panel Damage:	No
Obstructions:	Yes
Obstruction Type:	Vegetation
Condition:	Fair
Ramp Pass:	No



Ramp ID:	150-1
Street:	NEWBURY COURT
Intersecting Street:	NEWBURY COURT
Ramp Material:	Asphalt
Det. Warning Panel:	No
Panel Damage:	No
Obstructions:	No
Obstruction Type:	None
Condition:	Fair
Ramp Pass:	No



Ramp ID:	150-2
Street:	NEWBURY COURT
Intersecting Street:	NEWBURY COURT
Ramp Material:	Asphalt
Det. Warning Panel:	No
Panel Damage:	No
Obstructions:	No
Obstruction Type:	None
Condition:	Good
Ramp Pass:	No



Town of Simsbury, Connecticut

Ramp Inspection Program - Ramp Inspection Data and Picture

Ramp ID:	150-3
Street:	NEWBURY COURT
Intersecting Street:	NEWBURY COURT
Ramp Material:	Asphalt
Det. Warning Panel:	No
Panel Damage:	No
Obstructions:	No
Obstruction Type:	None
Condition:	Fair
Ramp Pass:	No



Ramp ID:	57-1
Street:	NORTH DRIVE
Intersecting Street:	NORTH DRIVE
Ramp Material:	Asphalt
Det. Warning Panel:	No
Panel Damage:	No
Obstructions:	No
Obstruction Type:	None
Condition:	Poor
Ramp Pass:	No



Ramp ID:	116-1
Street:	OLD BRIDGE ROAD
Intersecting Street:	DRAKE HILL ROAD
Ramp Material:	Asphalt
Det. Warning Panel:	No
Panel Damage:	No
Obstructions:	No
Obstruction Type:	None
Condition:	Good
Ramp Pass:	No



Ramp ID:	1-1
Street:	OLD FARMS ROAD
Intersecting Street:	SIMSBURY FARMS DRIVE
Ramp Material:	Asphalt
Det. Warning Panel:	No
Panel Damage:	No
Obstructions:	Yes
Obstruction Type:	Vegetation
Condition:	Poor
Ramp Pass:	No



Town of Simsbury, Connecticut

Ramp Inspection Program - Ramp Inspection Data and Picture

Ramp ID:	1-2
Street:	OLD FARMS ROAD
Intersecting Street:	SIMSBURY FARMS DRIVE
Ramp Material:	Asphalt
Det. Warning Panel:	No
Panel Damage:	No
Obstructions:	Yes
Obstruction Type:	Vegetation
Condition:	Fair
Ramp Pass:	No



Ramp ID:	110-1
Street:	OWENS BROOK BOULEVARD
Intersecting Street:	FIRE BRICK LANE
Ramp Material:	Asphalt
Det. Warning Panel:	No
Panel Damage:	No
Obstructions:	No
Obstruction Type:	None
Condition:	Good
Ramp Pass:	No



Ramp ID:	110-2
Street:	OWENS BROOK BOULEVARD
Intersecting Street:	FIRE BRICK LANE
Ramp Material:	Asphalt
Det. Warning Panel:	No
Panel Damage:	No
Obstructions:	No
Obstruction Type:	None
Condition:	Good
Ramp Pass:	No



Ramp ID:	32-1
Street:	OWENS BROOK BOULEVARD
Intersecting Street:	HEARTHSTONE DRIVE
Ramp Material:	Asphalt
Det. Warning Panel:	No
Panel Damage:	No
Obstructions:	No
Obstruction Type:	None
Condition:	Good
Ramp Pass:	No



Town of Simsbury, Connecticut

Ramp Inspection Program - Ramp Inspection Data and Picture

Ramp ID:	35-1
Street:	OWENS BROOK BOULEVARD
Intersecting Street:	HORSESHOE CIRCLE
Ramp Material:	Asphalt
Det. Warning Panel:	No
Panel Damage:	No
Obstructions:	No
Obstruction Type:	None
Condition:	Good
Ramp Pass:	No



Ramp ID:	35-2
Street:	OWENS BROOK BOULEVARD
Intersecting Street:	HORSESHOE CIRCLE
Ramp Material:	Asphalt
Det. Warning Panel:	No
Panel Damage:	No
Obstructions:	No
Obstruction Type:	None
Condition:	Good
Ramp Pass:	No



Ramp ID:	38-1
Street:	OWENS BROOK BOULEVARD
Intersecting Street:	OWENS BROOK CIRCLE
Ramp Material:	Asphalt
Det. Warning Panel:	No
Panel Damage:	No
Obstructions:	No
Obstruction Type:	None
Condition:	Good
Ramp Pass:	No



Ramp ID:	38-2
Street:	OWENS BROOK BOULEVARD
Intersecting Street:	OWENS BROOK CIRCLE
Ramp Material:	Asphalt
Det. Warning Panel:	No
Panel Damage:	No
Obstructions:	No
Obstruction Type:	None
Condition:	Good
Ramp Pass:	No



Town of Simsbury, Connecticut

Ramp Inspection Program - Ramp Inspection Data and Picture

Ramp ID:	42-2
Street:	OWENS BROOK BOULEVARD
Intersecting Street:	MUSKET TRAIL
Ramp Material:	Asphalt
Det. Warning Panel:	No
Panel Damage:	No
Obstructions:	No
Obstruction Type:	None
Condition:	Good
Ramp Pass:	No



Ramp ID:	50-1
Street:	OWENS BROOK BOULEVARD
Intersecting Street:	WINTERSET LANE
Ramp Material:	Asphalt
Det. Warning Panel:	No
Panel Damage:	No
Obstructions:	No
Obstruction Type:	None
Condition:	Good
Ramp Pass:	No



Ramp ID:	54-1
Street:	OWENS BROOK BOULEVARD
Intersecting Street:	SOMERSET LANE
Ramp Material:	Asphalt
Det. Warning Panel:	No
Panel Damage:	No
Obstructions:	No
Obstruction Type:	None
Condition:	Good
Ramp Pass:	No



Ramp ID:	54-2
Street:	OWENS BROOK BOULEVARD
Intersecting Street:	SOMERSET LANE
Ramp Material:	Asphalt
Det. Warning Panel:	No
Panel Damage:	No
Obstructions:	No
Obstruction Type:	None
Condition:	Good
Ramp Pass:	No



Town of Simsbury, Connecticut

Ramp Inspection Program - Ramp Inspection Data and Picture

Ramp ID:	78-1
Street:	OWENS BROOK BOULEVARD
Intersecting Street:	OWENS PLACE
Ramp Material:	Asphalt
Det. Warning Panel:	No
Panel Damage:	No
Obstructions:	No
Obstruction Type:	None
Condition:	Good
Ramp Pass:	No




Ramp ID:	78-2
Street:	OWENS BROOK BOULEVARD
Intersecting Street:	OWENS PLACE
Ramp Material:	Asphalt
Det. Warning Panel:	No
Panel Damage:	No
Obstructions:	No
Obstruction Type:	None
Condition:	Good
Ramp Pass:	No



Ramp ID:	EE-1
Street:	OWENS BROOK BOULEVARD
Intersecting Street:	DRIVEWAY #981
Ramp Material:	Concrete
Det. Warning Panel:	No
Panel Damage:	No
Obstructions:	No
Obstruction Type:	None
Condition:	Good
Ramp Pass:	No



Ramp ID:	EE-2
Street:	OWENS BROOK BOULEVARD
Intersecting Street:	DRIVEWAY #981
Ramp Material:	Concrete
Det. Warning Panel:	No
Panel Damage:	No
Obstructions:	Yes
Obstruction Type:	None
Condition:	Poor
Ramp Pass:	No



Town of Simsbury, Connecticut

Ramp Inspection Program - Ramp Inspection Data and Picture

Ramp ID:	76-1
Street:	PHELPS LANE
Intersecting Street:	RAILROAD STREET
Ramp Material:	Concrete
Det. Warning Panel:	No
Panel Damage:	No
Obstructions:	Yes
Obstruction Type:	None
Condition:	Poor
Ramp Pass:	No



Ramp ID:	76-2
Street:	PHELPS LANE
Intersecting Street:	RAILROAD STREET
Ramp Material:	Concrete
Det. Warning Panel:	No
Panel Damage:	No
Obstructions:	Yes
Obstruction Type:	Vegetation
Condition:	Fair
Ramp Pass:	No



Ramp ID:	130-1
Street:	PLANK HILL ROAD
Intersecting Street:	HOPMEADOW STREET
Ramp Material:	Concrete
Det. Warning Panel:	No
Panel Damage:	No
Obstructions:	No
Obstruction Type:	None
Condition:	Good
Ramp Pass:	No



Ramp ID:	19-1
Street:	PLANK HILL ROAD
Intersecting Street:	FIRETOWN ROAD
Ramp Material:	Asphalt
Det. Warning Panel:	No
Panel Damage:	No
Obstructions:	No
Obstruction Type:	None
Condition:	Poor
Ramp Pass:	No



Town of Simsbury, Connecticut

Ramp Inspection Program - Ramp Inspection Data and Picture

Ramp ID:	49-1
Street:	POWDER HORN DRIVE
Intersecting Street:	OX YOKE DRIVE
Ramp Material:	Asphalt
Det. Warning Panel:	No
Panel Damage:	No
Obstructions:	No
Obstruction Type:	None
Condition:	Good
Ramp Pass:	No



Ramp ID:	79-2
Street:	SEMINARY ROAD
Intersecting Street:	HOPMEADOW STREET
Ramp Material:	Concrete
Det. Warning Panel:	No
Panel Damage:	No
Obstructions:	No
Obstruction Type:	None
Condition:	Good
Ramp Pass:	No



Ramp ID:	79-5
Street:	SEMINARY ROAD
Intersecting Street:	HOPMEADOW STREET
Ramp Material:	Concrete
Det. Warning Panel:	No
Panel Damage:	No
Obstructions:	Yes
Obstruction Type:	Vegetation
Condition:	Fair
Ramp Pass:	No



Ramp ID:	79-6
Street:	SEMINARY ROAD
Intersecting Street:	HOPMEADOW STREET
Ramp Material:	Concrete
Det. Warning Panel:	No
Panel Damage:	No
Obstructions:	Yes
Obstruction Type:	Vegetation
Condition:	Fair
Ramp Pass:	No



Town of Simsbury, Connecticut

Ramp Inspection Program - Ramp Inspection Data and Picture

Ramp ID:	41-1
Street:	SQUADRON LINE ROAD
Intersecting Street:	POWDER HORN DRIVE
Ramp Material:	Asphalt
Det. Warning Panel:	No
Panel Damage:	No
Obstructions:	No
Obstruction Type:	None
Condition:	Good
Ramp Pass:	No



Ramp ID:	41-2
Street:	SQUADRON LINE ROAD
Intersecting Street:	POWDER HORN DRIVE
Ramp Material:	Asphalt
Det. Warning Panel:	No
Panel Damage:	No
Obstructions:	No
Obstruction Type:	None
Condition:	Good
Ramp Pass:	No



Ramp ID:	46-1
Street:	SQUADRON LINE ROAD
Intersecting Street:	SQUADRON LINE SCHOOL
Ramp Material:	Concrete
Det. Warning Panel:	Yes
Panel Damage:	No
Obstructions:	No
Obstruction Type:	None
Condition:	Good
Ramp Pass:	No



Ramp ID:	46-2
Street:	SQUADRON LINE ROAD
Intersecting Street:	SQUADRON LINE SCHOOL
Ramp Material:	Asphalt
Det. Warning Panel:	No
Panel Damage:	No
Obstructions:	No
Obstruction Type:	None
Condition:	Good
Ramp Pass:	No



Town of Simsbury, Connecticut

Ramp Inspection Program - Ramp Inspection Data and Picture

Ramp ID:	46-3
Street:	SQUADRON LINE ROAD
Intersecting Street:	DRIVEWAY #32
Ramp Material:	Asphalt
Det. Warning Panel:	No
Panel Damage:	No
Obstructions:	No
Obstruction Type:	None
Condition:	Good
Ramp Pass:	No



Ramp ID:	46-4
Street:	SQUADRON LINE ROAD
Intersecting Street:	GRETEL LANE
Ramp Material:	Asphalt
Det. Warning Panel:	No
Panel Damage:	No
Obstructions:	No
Obstruction Type:	None
Condition:	Good
Ramp Pass:	No



Ramp ID:	102-1
Street:	STATE HWY 189
Intersecting Street:	MAIN STREET
Ramp Material:	Concrete
Det. Warning Panel:	No
Panel Damage:	No
Obstructions:	No
Obstruction Type:	None
Condition:	Fair
Ramp Pass:	No



Ramp ID:	109-1
Street:	STATE HWY 189
Intersecting Street:	TUNXIS ROAD
Ramp Material:	Asphalt
Det. Warning Panel:	No
Panel Damage:	No
Obstructions:	No
Obstruction Type:	None
Condition:	Poor
Ramp Pass:	No



Town of Simsbury, Connecticut

Ramp Inspection Program - Ramp Inspection Data and Picture

Ramp ID:	23-1
Street:	TIMBER RIDGE DRIVE
Intersecting Street:	ELLIOTT DRIVE
Ramp Material:	Asphalt
Det. Warning Panel:	No
Panel Damage:	No
Obstructions:	No
Obstruction Type:	None
Condition:	Fair
Ramp Pass:	No



Ramp ID:	23-2
Street:	TIMBER RIDGE DRIVE
Intersecting Street:	ELLIOTT DRIVE
Ramp Material:	Asphalt
Det. Warning Panel:	No
Panel Damage:	No
Obstructions:	No
Obstruction Type:	None
Condition:	Fair
Ramp Pass:	No



Ramp ID:	33-1
Street:	TIMBER RIDGE DRIVE
Intersecting Street:	TIMBER RIDGE DR
Ramp Material:	Asphalt
Det. Warning Panel:	No
Panel Damage:	No
Obstructions:	No
Obstruction Type:	None
Condition:	Fair
Ramp Pass:	No



Ramp ID:	141-1
Street:	WEST STREET
Intersecting Street:	FIRETOWN ROAD
Ramp Material:	Asphalt
Det. Warning Panel:	No
Panel Damage:	No
Obstructions:	Yes
Obstruction Type:	Vegetation
Condition:	Fair
Ramp Pass:	No



Town of Simsbury, Connecticut

Ramp Inspection Program - Ramp Inspection Data and Picture

Ramp ID:	141-2
Street:	WEST STREET
Intersecting Street:	FIRETOWN ROAD
Ramp Material:	Asphalt
Det. Warning Panel:	No
Panel Damage:	No
Obstructions:	Yes
Obstruction Type:	Vegetation
Condition:	Fair
Ramp Pass:	No



Ramp ID:	147-1
Street:	WEST STREET
Intersecting Street:	MAPLE COURT
Ramp Material:	Asphalt
Det. Warning Panel:	No
Panel Damage:	No
Obstructions:	Yes
Obstruction Type:	Vegetation
Condition:	Poor
Ramp Pass:	No



Ramp ID:	147-2
Street:	WEST STREET
Intersecting Street:	MAPLE COURT
Ramp Material:	Asphalt
Det. Warning Panel:	No
Panel Damage:	No
Obstructions:	Yes
Obstruction Type:	Vegetation
Condition:	Fair
Ramp Pass:	No



Ramp ID:	149-2
Street:	WEST STREET
Intersecting Street:	BUSHY HILL ROAD
Ramp Material:	Concrete
Det. Warning Panel:	Yes
Panel Damage:	No
Obstructions:	Yes
Obstruction Type:	Curbing
Condition:	Fair
Ramp Pass:	Yes



Town of Simsbury, Connecticut

Ramp Inspection Program - Ramp Inspection Data and Picture

Ramp ID:	149-3
Street:	WEST STREET
Intersecting Street:	BUSHY HILL ROAD
Ramp Material:	Concrete
Det. Warning Panel:	Yes
Panel Damage:	No
Obstructions:	Yes
Obstruction Type:	Curbing
Condition:	Good
Ramp Pass:	Yes



Ramp ID:	149-4
Street:	WEST STREET
Intersecting Street:	BUSHY HILL ROAD
Ramp Material:	Concrete
Det. Warning Panel:	Yes
Panel Damage:	No
Obstructions:	No
Obstruction Type:	None
Condition:	Good
Ramp Pass:	Yes



Ramp ID:	27-1
Street:	WEST STREET
Intersecting Street:	GRIST MILL LANE
Ramp Material:	Concrete
Det. Warning Panel:	Yes
Panel Damage:	No
Obstructions:	No
Obstruction Type:	Curbing
Condition:	Fair
Ramp Pass:	No



Ramp ID:	27-2
Street:	WEST STREET
Intersecting Street:	GRIST MILL LANE
Ramp Material:	Concrete
Det. Warning Panel:	Yes
Panel Damage:	No
Obstructions:	No
Obstruction Type:	None
Condition:	Good
Ramp Pass:	Yes



Town of Simsbury, Connecticut

Ramp Inspection Program - Ramp Inspection Data and Picture

Ramp ID:	D-1
Street:	WEST STREET
Intersecting Street:	DRIVEWAY #135
Ramp Material:	Concrete
Det. Warning Panel:	No
Panel Damage:	No
Obstructions:	No
Obstruction Type:	None
Condition:	Good
Ramp Pass:	No



Ramp ID:	D-2
Street:	WEST STREET
Intersecting Street:	DRIVEWAY #135
Ramp Material:	Concrete
Det. Warning Panel:	No
Panel Damage:	No
Obstructions:	No
Obstruction Type:	None
Condition:	Good
Ramp Pass:	No



Ramp ID:	E-1
Street:	WEST STREET
Intersecting Street:	DRIVEWAY #125
Ramp Material:	Concrete
Det. Warning Panel:	No
Panel Damage:	No
Obstructions:	Yes
Obstruction Type:	Curbing
Condition:	Good
Ramp Pass:	No



Ramp ID:	142-1
Street:	WESTLEDGE ROAD
Intersecting Street:	OLD MILL COURT
Ramp Material:	Asphalt
Det. Warning Panel:	No
Panel Damage:	No
Obstructions:	No
Obstruction Type:	None
Condition:	Good
Ramp Pass:	No



Town of Simsbury, Connecticut

Ramp Inspection Program - Ramp Inspection Data and Picture

Ramp ID:	142-2
Street:	WESTLEDGE ROAD
Intersecting Street:	OLD MILL COURT
Ramp Material:	Asphalt
Det. Warning Panel:	No
Panel Damage:	No
Obstructions:	Yes
Obstruction Type:	Vegetation
Condition:	Fair
Ramp Pass:	No



Ramp ID:	88-1
Street:	WHITE WATER TURN
Intersecting Street:	WOOD DUCK LANE
Ramp Material:	Asphalt
Det. Warning Panel:	No
Panel Damage:	No
Obstructions:	No
Obstruction Type:	None
Condition:	Fair
Ramp Pass:	No



Ramp ID:	89-1
Street:	WHITE WATER TURN
Intersecting Street:	TANAGER CIRCLE
Ramp Material:	Asphalt
Det. Warning Panel:	No
Panel Damage:	No
Obstructions:	No
Obstruction Type:	None
Condition:	Fair
Ramp Pass:	No



Ramp ID:	89-2
Street:	WHITE WATER TURN
Intersecting Street:	TANAGER CIRCLE
Ramp Material:	Asphalt
Det. Warning Panel:	No
Panel Damage:	No
Obstructions:	No
Obstruction Type:	None
Condition:	Fair
Ramp Pass:	No



Town of Simsbury, Connecticut

Ramp Inspection Program - Ramp Inspection Data and Picture

Ramp ID:	73-1
Street:	WILCOX STREET
Intersecting Street:	RAILROAD STREET
Ramp Material:	Concrete
Det. Warning Panel:	No
Panel Damage:	No
Obstructions:	Yes
Obstruction Type:	Curbing
Condition:	Fair
Ramp Pass:	No



Ramp ID:	73-2
Street:	WILCOX STREET
Intersecting Street:	RAILROAD STREET
Ramp Material:	Concrete
Det. Warning Panel:	No
Panel Damage:	No
Obstructions:	Yes
Obstruction Type:	Curbing
Condition:	Fair
Ramp Pass:	No



Ramp ID:	GG-1
Street:	WILCOX STREET
Intersecting Street:	DRIVEWAY #750
Ramp Material:	Concrete
Det. Warning Panel:	No
Panel Damage:	No
Obstructions:	Yes
Obstruction Type:	Curbing
Condition:	Good
Ramp Pass:	No



Ramp ID:	GG-2
Street:	WILCOX STREET
Intersecting Street:	DRIVEWAY #750
Ramp Material:	Concrete
Det. Warning Panel:	No
Panel Damage:	No
Obstructions:	No
Obstruction Type:	None
Condition:	Good
Ramp Pass:	No



Town of Simsbury, Connecticut

Ramp Inspection Program - Ramp Inspection Data and Picture

Ramp ID:	50-2
Street:	WINTERSET LANE
Intersecting Street:	EAGLE LANE
Ramp Material:	Asphalt
Det. Warning Panel:	No
Panel Damage:	No
Obstructions:	No
Obstruction Type:	None
Condition:	Good
Ramp Pass:	No



Ramp ID:	53-1
Street:	WINTERSET LANE
Intersecting Street:	WINTERSET LANE
Ramp Material:	Asphalt
Det. Warning Panel:	No
Panel Damage:	No
Obstructions:	No
Obstruction Type:	None
Condition:	Good
Ramp Pass:	No



Ramp ID:	90-2
Street:	WINTHROP STREET
Intersecting Street:	WOOD DUCK LANE
Ramp Material:	Asphalt
Det. Warning Panel:	No
Panel Damage:	No
Obstructions:	No
Obstruction Type:	None
Condition:	Fair
Ramp Pass:	No



Ramp ID:	90-3
Street:	WINTHROP STREET
Intersecting Street:	WOOD DUCK LANE
Ramp Material:	Asphalt
Det. Warning Panel:	No
Panel Damage:	No
Obstructions:	No
Obstruction Type:	None
Condition:	Fair
Ramp Pass:	No



Town of Simsbury, Connecticut

Ramp Inspection Program - Ramp Inspection Data and Picture

Ramp ID:	91-1
Street:	WINTHROP STREET
Intersecting Street:	MAPLE STREET
Ramp Material:	Concrete
Det. Warning Panel:	No
Panel Damage:	No
Obstructions:	No
Obstruction Type:	None
Condition:	Good
Ramp Pass:	No



Ramp ID:	91-2
Street:	WINTHROP STREET
Intersecting Street:	WINTHROP STREET
Ramp Material:	Concrete
Det. Warning Panel:	No
Panel Damage:	No
Obstructions:	No
Obstruction Type:	None
Condition:	Good
Ramp Pass:	No



Ramp ID:	92-2
Street:	WINTHROP STREET
Intersecting Street:	CHURCH STREET
Ramp Material:	Concrete
Det. Warning Panel:	No
Panel Damage:	No
Obstructions:	No
Obstruction Type:	None
Condition:	Good
Ramp Pass:	No



Ramp ID:	92-3
Street:	WINTHROP STREET
Intersecting Street:	CHURCH STREET
Ramp Material:	Concrete
Det. Warning Panel:	No
Panel Damage:	No
Obstructions:	No
Obstruction Type:	None
Condition:	Good
Ramp Pass:	No



Town of Simsbury, Connecticut

Ramp Inspection Program - Ramp Inspection Data and Picture

Ramp ID:	92-4
Street:	WINTHROP STREET
Intersecting Street:	WINTHROP STREET
Ramp Material:	Concrete
Det. Warning Panel:	No
Panel Damage:	No
Obstructions:	No
Obstruction Type:	None
Condition:	Good
Ramp Pass:	No



Ramp ID:	94-1
Street:	WINTHROP STREET
Intersecting Street:	CENTER STREET
Ramp Material:	Concrete
Det. Warning Panel:	No
Panel Damage:	No
Obstructions:	No
Obstruction Type:	None
Condition:	Fair
Ramp Pass:	No



Ramp ID:	94-2
Street:	WINTHROP STREET
Intersecting Street:	CENTER STREET
Ramp Material:	Concrete
Det. Warning Panel:	No
Panel Damage:	No
Obstructions:	No
Obstruction Type:	None
Condition:	Poor
Ramp Pass:	No



Ramp ID:	99-1
Street:	WINTHROP STREET
Intersecting Street:	MAIN STREET
Ramp Material:	Concrete
Det. Warning Panel:	Yes
Panel Damage:	No
Obstructions:	No
Obstruction Type:	None
Condition:	Good
Ramp Pass:	No



Town of Simsbury, Connecticut

Ramp Inspection Program - Ramp Inspection Data and Picture

Ramp ID:	99-2
Street:	WINTHROP STREET
Intersecting Street:	MAIN STREET
Ramp Material:	Concrete
Det. Warning Panel:	No
Panel Damage:	No
Obstructions:	No
Obstruction Type:	None
Condition:	Good
Ramp Pass:	No



Ramp ID:	99-3
Street:	WINTHROP STREET
Intersecting Street:	MAIN STREET
Ramp Material:	Concrete
Det. Warning Panel:	No
Panel Damage:	No
Obstructions:	No
Obstruction Type:	None
Condition:	Good
Ramp Pass:	No



Ramp ID:	99-4
Street:	WINTHROP STREET
Intersecting Street:	MAIN STREET
Ramp Material:	Concrete
Det. Warning Panel:	Yes
Panel Damage:	No
Obstructions:	No
Obstruction Type:	None
Condition:	Good
Ramp Pass:	Yes



Ramp ID:	86-1
Street:	WOOD DUCK LANE
Intersecting Street:	WOOD DUCK LANE
Ramp Material:	Asphalt
Det. Warning Panel:	No
Panel Damage:	No
Obstructions:	No
Obstruction Type:	None
Condition:	Fair
Ramp Pass:	No



Town of Simsbury, Connecticut

Ramp Inspection Program - Ramp Inspection Data and Picture

Ramp ID:	90-1
Street:	WOOD DUCK LANE
Intersecting Street:	WINTHROP STREET
Ramp Material:	Asphalt
Det. Warning Panel:	No
Panel Damage:	No
Obstructions:	No
Obstruction Type:	None
Condition:	Good
Ramp Pass:	No



Ramp ID:	139-1
Street:	WOODLAND STREET
Intersecting Street:	DRIVEWAY #39
Ramp Material:	Asphalt
Det. Warning Panel:	No
Panel Damage:	No
Obstructions:	Yes
Obstruction Type:	Vegetation
Condition:	Poor
Ramp Pass:	No



Ramp ID:	43-1
Street:	WOODLAND STREET
Intersecting Street:	WOODLAND PLACE
Ramp Material:	Concrete
Det. Warning Panel:	No
Panel Damage:	No
Obstructions:	Yes
Obstruction Type:	Vegetation
Condition:	Fair
Ramp Pass:	No



Ramp ID:	43-2
Street:	WOODLAND STREET
Intersecting Street:	WOODLAND PLACE
Ramp Material:	Concrete
Det. Warning Panel:	No
Panel Damage:	No
Obstructions:	Yes
Obstruction Type:	Vegetation
Condition:	Fair
Ramp Pass:	No

